

ORDINANCE NO. 4544

AN ORDINANCE OF THE CITY COUNCIL OF THE CITY OF ELLENSBURG, WASHINGTON, RELATING TO CHAPTER 8 "TRAFFIC" AND AMENDING SUBSECTIONS 8.10.020, 8.12.020 AND 8.30.020.

The City Council of the City of Ellensburg, Washington does hereby ordain as follows:

Section 1. Section 8.10.020 of the Ellensburg Municipal Code, as last amended by Ordinance No. 4522, is hereby amended to read as follows:

8.10.020 No parking – Designated places.

When signs are erected giving notice thereof, no person shall park a vehicle at any time upon any of the following described streets or portion thereof:

Street Name	Side	Location
Airport Road	West	From the centerline of Helena Ave. to a point 60 feet north of Helena Ave.
Alder St.	East	From 115 feet north of the centerline of Eleventh Ave. to a point 171 feet north of the centerline of Eleventh Ave.
Alder St.	East	From 232 feet north of the centerline of Eleventh Ave. to a point 329 feet north of the centerline of Eleventh Ave.
Alder St.	East	From a point 318 feet south of the centerline of Fourteenth Ave. to a point 373 feet south of the centerline of Fourteenth Ave.
Alder St.	East	From the centerline of Eighteenth Ave. to a point 120 feet south of the centerline of Eighteenth Ave.
Alder St.	West	From the centerline of Eleventh Ave. to a point 110 feet north of the centerline of Eleventh Ave.
Alder St.	West	From 392 feet south of the centerline of Eighteenth Ave. to 301 feet south of the centerline of Eighteenth Ave.
Alder St.	West	From a point 336 feet south of the centerline of Fourteenth Ave. to a point 429 feet south of the centerline of Fourteenth Ave.
Alder St.	West	From the centerline of University Way to a point 112 feet north of the centerline of University Way.
Anderson St.	Both	From Manitoba Ave. to Cherry Lane.
Anderson St.	West	From Fifth Ave. to Sixth Ave.
"B" St.	Both	From Fourteenth Ave. to Seventeenth Ave.
Canyon Road	Both	From the south city limits line to the centerline of Mountain View Ave.
Capitol Ave.	Both	Between Pearl St. and Water St.
Capitol Ave.	North	From a point one foot east of the centerline of Willow Street to a point 151 feet east of the centerline of Willow Street.

Capitol Ave.	North	From a point 396 feet east of Willow St. to a point 514 feet east of Willow St.
Capitol Ave.	South	Between Willow St. and Locust St.
Cherry Lane	North	From Anderson St. to Ruby St.
Cherry Lane	Both	From the centerline of Anderson St. to 430 feet east.
Chestnut St.	Both	From a point 200 feet north of the centerline of Fifth Ave. to a point 200 feet south of the centerline of Fifth Ave.
Chestnut St.	Both	From a point 200 feet north of the centerline of Third Ave. to a point 200 feet south of the centerline of Third Ave.
Chestnut St.	Both	From Seventh Ave. to Ninth Ave.
Chestnut St.	West	From a point four feet north of the centerline of Seattle Ave. north 229 feet.
Chestnut St.	West	From a point 108 feet south of the centerline of Seattle Ave. south 105 feet.
Chestnut St.	West	From the centerline of Eighteenth Ave. to a point 163 feet north of the centerline of Eighteenth Ave.
Chestnut St.	East	From Seattle Ave. to Manitoba Ave.
Chestnut St.	East	From the centerline of Eighteenth Ave. to a point 83 feet north of the centerline of Eighteenth Ave.
Chestnut St.	Both	From Mountain View Ave. to Hobert Ave.
Cora St.	East	From the centerline of University Way north to a point 220 feet north of the centerline of Rainier St.
Cora St.	East	From Fifteenth Ave. to a point 1,570 feet north of the centerline of Fifteenth Ave.
Cora St.	West	From the centerline of University Way north to a point 125 feet south of the centerline of Rainier St.
"D" St.	East	From University Way to 310 feet north of Eleventh Ave.
"D" St.	West	From University Way to Fourteenth Ave.
"D" St.	East	From the centerline of Fourteenth Ave. south 622 feet.
"D" St.	West	From the centerline of Seventeenth Ave. north 90 feet.
"D" St.	East	From a point 165 feet north of the centerline of Seventeenth Ave. to a point 320 feet north of the centerline of Seventeenth Ave.
"D" St.	East	From a point two feet south of the centerline of Seventeenth Ave. to a point 85 feet north of the centerline of Seventeenth Ave.
Eighteenth Ave.	North	From the centerline of Walnut St. to a point 117 feet east of the centerline of Walnut St.
Eighteenth Ave.	South	From a point 200 feet west of the centerline of "D" St. to a point 200 feet east of the centerline of "D" St.
Eleventh Ave.	Both	From west right-of-way of Maple St. to a point 200 feet west.
Eleventh Ave.	North	From the centerline of Cora St. west to a point 290 feet west of the centerline of Cora St., including the turnaround 249 feet west of the centerline of Cora St.

Ellington St.	Cul-de-sac	Beginning at a point 572 feet north of the centerline of Idaho Ave.
First Ave.	South	Water St. to Kittitas St.
First Ave.	North	From a point 40 feet west to a point 40 feet east of the centerline of the alley between Pine St. and Pearl St.
First Ave.	South	From a point 40 feet west of the centerline of Sampson St. to 140 feet west of the centerline of Sampson St.
Fourteenth Ave.	Both	From 265 feet west of "D" St. to Alder St.
Fourteenth Ave.	North	From a point 105 feet east of the centerline of "B" St. to a point 167 feet east of the centerline of "B" St.
Fourteenth Ave.	South	From a point 49 feet west of the centerline of "B" St. to a point 35 feet east of the centerline of "B" St.
Greenfield Ave.	North	Between two points 580 feet to 640 feet west of the centerline of Alder St. including turnaround.
Helena Ave.	North	From a point 180 feet west of the centerline of Walnut St. to the centerline of Water St.
Helena Ave.	South	From a point 370 feet east of the centerline of Water St. to a point 182 feet east of Park Lane Ave.
Helena Ave.	South	From a point 573 feet east of the centerline of Park Lane Ave. to a point 418 feet west of the centerline of Yellowstone St.
Helena Ave.	South	From a point 126 feet east of the centerline of Yellowstone St. to the centerline of Walnut St.
Industrial Way	Both	From Umptanum Road to a point 600 feet north of Umptanum Road.
Jackson Ave.	North	From Main St. to mid-block.
Jackson Ave.	South	From Main St. to Pearl St.
Main St.	Both	From the centerline of Mountain View Ave. to the centerline of Second Ave.
Main St.	West	From the centerline of Capitol Ave. to the centerline of Second Ave.
Main St.	Both	From the centerline of University Way to a point 180 feet north of the centerline of University Way.
Main St.	Both	From Seventh Ave. to University Way.
Manitoba Ave.	South	From a point 75 feet east of Walnut St. to a point 182 feet east of Walnut St.
Manitoba Ave.	North	From Main St. to Water St.
Manitoba Ave.	South	From 138 feet west of the centerline of Main St. to Main St.
Mountain View Ave.	Both	From Main St. to Ruby St.
Mountain View Ave.	South	From the centerline of Bull Road to a point 85 feet east of the centerline of Bull Road.
Mountain View Ave.	North	From Maple St. to a point 116 feet east of the centerline of Viewridge Court.
Nanum St.	East	From Sixth Ave. to a point 52 feet south of the centerline of Sixth Ave.
Ninth Ave.	North	From Main St. to "D" St.

Park Lane Ave.	North	From the centerline of Regal St. to the centerline of Victor Place.
Park Lane Ave.	East	From the centerline of Abel Place north 200 feet.
Pearl St.	Both	From Mountain View Ave. to Jackson Ave.
Pearl St.	West	From First Ave. to Second Ave.
Pine St.	East	From Sixth Ave. to University Way.
Prospect St.	East	From the centerline of Dolarway Road to a point 352 feet north of Dolarway Road.
Regal St.	West	From the centerline of Green Parks Drive south 90 feet.
Ruby St.	Both	From Umptanum Road to Mountain View Ave.
Ruby St.	East	From a point 198 feet north of the centerline of Seventh Ave. north to University Way.
Sampson St.	East	From a point 300 feet south of the centerline of Capitol Ave. to a point 400 feet south of the centerline of Capitol Ave.
Seventh Ave.	North	From a point 100 feet east of the east right-of-way of Anderson St. to a point 170 feet east of said right-of-way.
Seventh Ave.	North	From a point 150 feet west of the west right-of-way line of Walnut St. to a point 190 feet west of said right-of-way.
Seventh Ave.	South	From Pine St. west to the alley between Pine St. and Pearl St.
Sixth Ave.	North	From the alley west of Main St. to Water St.
Spokane Ave.	Both	From the centerline of Whitman St. to the centerline of Chestnut St.
Sprague St.	East	From University Way to a point 116 feet south of the curblines of University Way.
Sprague St.	East	From the centerline of First Ave. to a point 89 feet north of the centerline of First Ave.
State Route 97	Both	From intersection of Dolarway Road and University Way north to city limits.
Third Ave.	Both	From Sampson St. to Anderson St.
Third Ave.	Both	From a point 1,540 feet east of the centerline of Alder St. to the east end of Third Ave.
Third Ave.	North	From Water St. to the alley lying west of Water St.
Third Ave.	North	From Chestnut St. to a point 120 feet west of the centerline of Chestnut St.
Third Ave.	South	From Main St. to the alley lying west of Main St.
Third Ave.	South	From Alder St. to Sampson St.
Third Ave.	South	From a point 1,607 feet east of the centerline of Alder St. to a point 1,921 feet east of the centerline of Alder St.
Third Ave.	South	From a point 813 feet east of the east curblines of Alder St. to a point 839 feet east of said curblines and from a point 1,166 feet east of the east curblines of Alder St. to a point 1,186 feet east of said curblines.
Umptanum Road	Both	From Ruby St. to Industrial Way.
University Way	Both	From Maple St. to Brick Road.

University Way	Both	From Wenas St. to Chestnut St.
University Way	Both	From west city limits to the centerline of Wenas St.
Unnamed public right-of-way bordering north edge of Ellensburg Inn short plat	Both	From the centerline of Canyon Road to a point 320 feet east of the centerline of Canyon Road.
Vantage Highway	Both	From Brick Road to the east city limits line.
Walnut St.	Both	From Seventh Ave. to University Way.
Walnut St.	Both	From Dean Nicholson Blvd. to Eighteenth Ave.
Walnut St.	East	From the centerline of Helena Ave. to a point 60 feet south of the centerline of Helena Ave.
Walnut St.	West	From the centerline of Washington Ave. north to a point 103 feet north of the centerline of Washington Ave.
Washington Ave.	North	From Water St. to Kittitas St.
Water St.	Both	Helena Ave. to Ridgeview Lane.
Water St.	East	From Manitoba Ave. to a point 165 feet north of the centerline of Manitoba Ave.

[Ord. 4522 § 1, 2008; Ord. 4490 § 1, 2007; Ord. 4432 § 1, 2006; Ord. 4417 § 1, 2005; Ord. 4391, 2004; Ord. 4387, 2004; Ord. 4372, 2003; Ord. 4361, 2003; Ord. 4332, 2002; Ord. 4321, 2002; Ord. 4316, 2002; Ord. 4291, 2001; Ord. 4281, 2001; Ord. 4276, 2001; Ord. 4256, 2000; Ord. 4252, 2000; Ord. 4216, 1999; Ord. 4169, 1998; Ord. 4153, 1998; Ord. 4074, 1997; Ord. 4033 § 2, 1996; Ord. 3958 § 1, 1994; Ord. 3927 § 1, 1994; Ord. 3900 § 1, 1993; Ord. 3898 § 1, 1993; Ord. 3876 § 1, 1993; Ord. 3833 § 1, 1992; Ord. 3800 § 1, 1992; Ord. 3738 § 1, 1991; Ord. 3701 § 1, 1990; Ord. 3694 § 1, 1990; Ord. 3684 § 1, 1990; Ord. 3629 § 1, 1988; Ord. 3592 § 1, 1987; Ord. 3563 § 1, 1986; Ord. 3556 § 1, 1986; Ord. 3551 § 1, 1986; Ord. 3511 § 1, 1985; Ord. 3489 § 1, 1985; Ord. 3452 § 1, 1984; Ord. 3433 §§ 1, 2, 1984; Ord. 3424 § 1, 1984; Ord. 3416 § 1, 1983; Ord. 3405 § 1, 1983; Ord. 3387 § 1, 1983.]

Section 2. Section 8.12.020 of the Ellensburg Municipal Code, as last amended by Ordinance No. 4522, is hereby amended to read as follows:

8.12.020 Parking restricted – Times and days.

A. When signs are erected giving notice thereof, no person shall park a vehicle at the prohibited times and days as posted upon any of the following described streets or portion thereof:

Street Name	Side	Location	Description
Capitol Ave.	North	From a point 50 feet east of the centerline of Anderson St. to a point 135 feet west of the centerline of Anderson St.	No parking from 8:00 a.m. to 3:30 p.m. while school is in session.
Capitol Ave.	North	From a point 56 feet east of the centerline of Sprague St. to a point 170 feet west	No parking from 8:00 a.m. to 3:30 p.m. while school is in

		of the centerline of Sprague St.	session.
Eleventh Ave. South		From "C" St. to "D" St.	No parking from 9:00 a.m. to 5:00 p.m. except Saturdays, Sundays and holidays.
Fifth Ave.	Both	From Water St. to Pine St.	No parking between 2:00 a.m. and 6:00 a.m.
Fifth Ave.	North	From Sprague St. to Anderson St.	No parking from 8:00 a.m. to 3:30 p.m. while school is in session.
First Ave.	South	From 58 feet west of the centerline of Sprague St. to a point 85 feet east of Anderson St.	No parking from 7:30 a.m. to 8:30 a.m. and from 2:30 p.m. to 3:30 p.m. while school is in session.
First Ave.	North	From 64 feet east of the centerline of Sprague St. to 58 feet west of the centerline of Sprague St.	No parking from 7:30 a.m. to 8:30 a.m. and from 2:30 p.m. to 3:30 p.m. while school is in session.
Fourth Ave.	North	From Water St. to Ruby St.	No parking between 2:00 a.m. and 6:00 a.m. Monday, Wednesday, Friday and Sunday.
Fourth Ave.	South	From Water St. to Ruby St.	No parking between 2:00 a.m. and 6:00 a.m. Tuesday, Thursday, and Saturday.
Fourteenth Ave.	Both	Main St. to "B" St.	No parking from 9:00 a.m. to 5:00 p.m. except Saturdays, Sundays and holidays.
Helena Ave.	South	From a point 950 feet west of the centerline of Walnut St. to a point 1,309 feet west of the centerline of Walnut St.	No parking between 8:00 p.m. and 6:00 a.m.
Main St.	Both	From University Way to Fifth Ave.	No parking between 2:00 a.m. and 6:00 a.m.
Main St.	Both	From Third Ave. to Second Ave.	No parking between 2:00 a.m. and 6:00 a.m.

Main St.	East	From Capitol Ave. to Second Ave.	No parking between 2:00 a.m. and 6:00 a.m.
Main St.	East	From Fifth Ave. to Third Ave.	No parking between 2:00 a.m. and 6:00 a.m. Monday, Wednesday, Friday and Sunday.
Main St.	West	From Fifth Ave. to Third Ave.	No parking between 2:00 a.m. and 6:00 a.m. Tuesday, Thursday and Saturday.
Pearl St.	Both	From University Way to Fifth Ave.	No parking between 2:00 a.m. and 6:00 a.m.
Pearl St.	Both	From Third Ave. to Second Ave.	No parking between 2:00 a.m. and 6:00 a.m.
Pearl St.	East	From Fifth Ave. to Third Ave.	No parking between 2:00 a.m. and 6:00 a.m. Monday, Wednesday, Friday and Sunday.
Pearl St.	West	From Fifth Ave. to Third Ave.	No parking between 2:00 a.m. and 6:00 a.m. Tuesday, Thursday and Saturday.
Pine St.	Both	From Sixth Ave. to Fifth Ave.	No parking between 2:00 a.m. and 6:00 a.m.
Pine St.	Both	From Third Ave. to Second Ave.	No parking between 2:00 a.m. and 6:00 a.m.
Pine St.	East	From Fifth Ave. to Third Ave.	No parking between 2:00 a.m. and 6:00 a.m. Monday, Wednesday, Friday and Sunday.
Pine St.	East	From a point 59 feet north of the centerline of Foster Ave. to a point 119 feet north of Foster Ave.	No parking between 8:00 a.m. to 6:00 p.m. except Saturdays, Sundays and holidays.

Pine St.	West	From Fifth Ave. to Third Ave.	No parking between 2:00 a.m. and 6:00 a.m. Tuesday, Thursday and Saturday.
Sampson St.	East	From a point 40 feet south of the centerline of Capitol Ave. to 246 feet south of the centerline of Capitol Ave.	No parking school days 2:30 p.m. to 3:00 p.m.
Second Ave.	South	From Pearl St. east to alley between Pearl St. and Pine St.	No parking between 8:00 a.m. to 6:00 p.m. except Saturdays, Sundays and holidays.
Seventh Ave.	Both	From Main St. to Pine St.	No parking between 2:00 a.m. and 6:00 a.m.
Seventh Ave.	North	From Pine St. to Ruby St.	No parking between 2:00 a.m. and 6:00 a.m.
Seventh Ave.	North	From Walnut St. to Chestnut St.	No parking between 2:00 a.m. and 6:00 a.m. except Sundays and holidays.
Seventh Ave.	South	From Walnut St. to Chestnut St.	No parking between 8:00 a.m. and 5:00 p.m. except Sundays and holidays.
Sixth Ave.	North	From Main St. to Pine St.	No parking between 2:00 a.m. and 6:00 a.m.
Sixth Ave.	South	From Water St. to Pine St.	No parking between 2:00 a.m. and 6:00 a.m.
Tenth Ave.	North	From "B" St. to a point 105 feet west of "D" St.	No parking from 9:00 a.m. to 5:00 p.m. except Saturdays, Sundays and holidays.
Third Ave.	North	From Anderson St. to Alder St.	No parking between 2:00 a.m. and 6:00 a.m.
Third Ave.	Both	From Water St. to Ruby St.	No parking between 2:00 a.m. and 6:00 a.m.
Third Ave.	North	From Anderson St. to Alder St.	No parking whenever snow exceeds two inches.

Third Ave.	North	From the centerline of entrance to Valley View Elementary to a point 167 feet west.	No parking from 7:30 a.m. to 8:30 a.m. and from 2:30 p.m. to 3:30 p.m. while school is in session.
Walnut St.	West	From 125 feet north to 185 feet north of the centerline of Washington Ave. <u>to Capitol Ave.</u>	School bus parking 7:45 a.m. to 8:30 a.m. while school is in session.
Water St.	East	From Manitoba Ave. to Fifth Ave.	No parking between 2:00 a.m. and 6:00 a.m. Thursdays.
Water St.	East	From Second Ave. to Third Ave.	No parking between 2:00 a.m. and 6:00 a.m.
Water St.	West	From Manitoba Ave. to Fifth Ave.	No parking between 2:00 a.m. and 6:00 a.m. Fridays.

B. When temporary signs are erected giving notice thereof, no person shall park a vehicle at the prohibited times and days of locations as posted at the direction of the city engineer under the authority granted in WAC 308-330-265. [Ord. 4522 § 2, 2008; Ord. 4490 § 2, 2007; Ord. 4453 § 1, 2006; Ord. 4387, 2004; Ord. 4372, 2003; Ord. 4361, 2003; Ord. 4332, 2002; Ord. 4312, 2002; Ord. 4281, 2001; Ord. 4167, 1998; Ord. 4101, 1997; Ord. 4033 § 1, 1996; Ord. 3916 § 1, 1994; Ord. 3873 § 1, 1993; Ord. 3832 § 1, 1992; Ord. 3826 § 1, 1992; Ord. 3677 § 1, 1990; Ord. 3631 § 1, 1988; Ord. 3623 § 1, 1988; Ord. 3592 § 2, 1987; Ord. 3564 § 1, 1986; Ord. 3452 § 2, 1984; Ord. 3430 § 1, 1984; Ord. 3387 § 2, 1983.]

Section 3. Section 8.22.020 of the Ellensburg Municipal Code, as last amended by Ordinance No. 4522, is hereby amended to read as follows:

8.22.020 Disabled parking.

It shall be unlawful for any person, firm or corporation to stand or park any motor vehicle not authorized for the transportation, and so marked, of disabled persons at the following locations:

Street Name	Side	Location
Alder St.	West	From 155 feet to 175 feet south of the centerline of Eleventh Ave.
“B” St.	West	From 590 feet north to 627 feet north of the centerline of Eleventh Ave.
Fifth Ave.	South	From 25 feet east to 47 feet east of the east right-of-way line of Pearl St.

Fourth Ave.	North	The easternmost space between Water St. and Main St.
Fourth Ave.	South	The easternmost space on the west side of the alley between Pearl St. and Pine St.
Fourth Ave.	South	The first space east of the alley between Pine St. and Ruby St.
Fourth Ave.	South	From a point 108 feet east of the centerline of Sprague St. to a point 130 feet east of said centerline.
Main St.	West	From 137 feet south to 168 feet south of the centerline of Sixth Ave.
<u>Main St.</u>	<u>West</u>	<u>The northernmost space located between Fourth Ave. and Fifth Ave.</u>
Nanum St.	West	From a point on the south right-of-way of Sixth Ave. to a point 20 feet south of the south right-of-way of Sixth Ave.
Pearl St.	East	From 192 feet north to 214 feet north of the centerline of Manitoba St.
Pearl St.	West	From 115 feet south to 139 feet south of the centerline of First Ave.
Pearl St.	East	The first space north of First Ave.
Pearl St.	East	The southernmost space between Fourth Ave. and Fifth Ave.
Pearl St.	East	From a point 221 feet north to a point 239 feet north of the centerline of Jackson St.
Pine St.	West	From 108 feet south to 130 feet south of the centerline of First Ave.
Pine St.	West	The northernmost space between Fourth Ave. and Fifth Ave.

Pine St.	West	From a point 144 feet south of the centerline of Sixth Ave. to a point 169 feet south of said centerline.
Ruby St.	West	From 187 feet north to 210 feet north of the centerline of Second Ave.
Ruby St.	West	From a point 142 feet south of the centerline of Fourth Ave. to a point 160 feet south of the centerline of Fourth Ave.
Sampson St.	East	From 2 feet north to 20 feet south of the centerline of Washington Ave.
Sixth Ave.	North	From a point 322 feet east to 358 feet east of the centerline of Chestnut St.
Sixth Ave.	South	The easternmost space between Main St. and Water St.
Third Ave.	North	The westernmost space between Main St. and Pearl St.
Third Ave.	South	From a point 137 feet west of the centerline of Pine St. to a point 160 feet west of the centerline of Pine St.
Third Ave.	South	From 920 feet east of the east side of Alder St. to a point 948.6 feet east of said Alder St.
Third Ave.	South	From 1,172 feet east of the east side of Alder St. to a point 1,200.6 feet east of said Alder St.
Third Ave.	South	From a point 1,173 feet east of the east curbline of Alder St. eastward 31.5 feet.
Third Ave.	South	From a point 1,380 feet east of the east curbline of Alder St. eastward 42 feet.

[Ord. 4522 § 3, 2008; Ord. 4417 § 2, 2005; Ord. 4387, 2004; Ord. 4321, 2002; Ord. 4295, 2001; Ord. 4256, 2000; Ord. 4115, 1997; Ord. 4050 § 1, 1996; Ord. 4036 § 1, 1996; Ord. 4010 § 2, 1995; Ord. 3935 § 1, 1994; Ord. 3858 § 2, 1993; Ord. 3821 § 1, 1992; Ord. 3755 § 1, 1991; Ord. 3732 § 1, 1991.]

Section 4. Section 8.30.020 of the Ellensburg Municipal Code, as last amended by Ordinance No. 4490, is hereby amended to read as follows:

8.30.020 Loading zone established.

When the following locations are designated by appropriate signs, a loading zone shall be established and reserved for the parking of vehicles while in the act of taking on or removing loads or passengers and it shall be unlawful to park any motor vehicle in said area.

Street Name	Side	Location
Anderson St.	West	From Manitoba Ave. to a point 243 feet north of centerline of Manitoba Ave. from 8:15 a.m. to 8:45 a.m. and from 2:45 p.m. to 3:15 p.m. Monday through Friday.
Fifth Ave.	South	From alley between Pearl and Pine Sts. to Pine St. from 6:00 a.m. to 12:00 p.m. seven days a week.
First Ave.	North	From a point 58 feet east of the centerline of Sprague St. east to the alley located between Sprague St. and Anderson St. from 7:30 a.m. to 8:30 a.m. and from 2:30 p.m. to 3:30 p.m. while school is in session.
First Ave.	South	From a point 141 feet west of the centerline of Sprague St. to a point 58 feet west of the centerline of Sprague St. from 7:30 a.m. to 8:30 a.m. and from 2:30 p.m. to 3:30 p.m while school is in session.
Fourth Ave.	South	From a point 130 feet east of the centerline of Sprague St. to a point 150 feet east of said centerline.
Manitoba Ave.	North	From alley west of Anderson St. to Anderson St. from 8:15 a.m. to 8:45 a.m. and from 2:45 p.m. to 3:15

p.m. Monday through Friday.


Manitoba Ave.	South	From a point 115 feet west of the centerline of Sprague St. to a point 137 feet west of said centerline.
Nanum St.	West	From a point 50 feet south of the south right-of-way of Sixth Ave. to a point 100 feet south of said right-of-way.
<u>Pine St.</u>	<u>West</u>	<u>The sixth vehicular parking space south of Fourth Ave. from 8:00 a.m. to 6:00 p.m., Monday through Saturday.</u>
Sixth Ave.	North	From a point 371 feet east of the centerline of Chestnut St. to a point 398 feet east of said centerline.
Third Ave.	South	From a point 910 feet east of the east side of Alder St. to a point 920 feet east of said Alder St.
Third Ave.	South	From the west right-of-way line of the alley between Main St. and Water St. extending westerly 66 feet.
Water St.	East	From a point 135 feet south of the centerline of University Way to University Way.

[Ord. 4490 § 5, 2007; Ord. 4432 § 2, 2006; Ord. 4404, 2005; Ord. 4391, 2004; Ord. 4387, 2004; Ord. 4312, 2002; Ord. 4256, 2000; Ord. 4217, 1999; Ord. 3818 § 1, 1992; Ord. 3814 § 3, 1992; Ord. 3624 § 1, 1988; Ord. 3562 § 1, 1986; Ord. 3426 § 2, 1984; Ord. 3387 § 9, 1983.]


Section 4. Severability. If any portion of this ordinance is declared invalid or unconstitutional by any court of competent jurisdiction, such holding shall not affect the validity of the remaining portions of this ordinance.

Section 5. Effective Date. This ordinance shall take effect and be in force five (5) days after its passage, approval and publication.

The foregoing ordinance was passed and adopted at a regular meeting of the City Council on June 15, 2009.



Mayor

Attest:



City Clerk


Approved as to form:



City Attorney

Publish: 6-18-09

I, Coreen M. Reno, City Clerk of said City, do hereby certify that Ordinance No. 4544 is a true and correct copy of said Ordinance of like number of said City as the same was passed by said Council, and that Ordinance No. 4544 was published as required by law.



COREEN M. RENO, CMC