

ORDINANCE NO. 4938

AN ORDINANCE OF THE CITY COUNCIL OF THE CITY OF ELLENSBURG, WASHINGTON, RELATING TO TITLE 8 "TRAFFIC" AND AMENDING SECTIONS 8.12.020, 8.14.020, 8.20.020, 8.30.020, 8.36.040, 8.36.120 AND CHAPTER 8.20 OF THE ELLENSBURG CITY CODE.

WHEREAS, City staff is requesting the restriction of parking to City vehicles only for maintenance access from 7:00 a.m. to 4:00 p.m., weekdays, for the parking stall on the north side of Sixth Ave. at the intersection with Poplar St. adjacent to the City Pool; and

WHEREAS, Judy Jacobs, owner/manager of the RE/MAX at the southwest corner of Sixth Ave. and Pine St., is requesting conversion of the on-street parking time on the west side of Pine St., just south of Sixth Ave., abutting her property, from a 30-minute limit to a three-hour limit from 8:00 a.m. to 6:00 p.m. except Sundays and holidays, and the Downtown Parking Committee concurred with this request; and

WHEREAS, Jan Callahan, owner of the building at the northwest corner of Water St. and Seventh Ave. and Marty Cramer, owner of the building immediately north of Jan Callahan's building, are requesting a three-hour time limit for on-street parking from 8:00 a.m. to 6:00 p.m. except Sundays and holidays on the north side of Seventh Ave, just west of Water St., and on the west side of Water St., just north of Seventh Ave., abutting their properties, and the Downtown Parking Committee concurred with this request; and

WHEREAS, City staff and the Downtown Parking Committee are requesting removal of the existing downtown on-street bicycle/motorcycle parking stalls large enough for passenger vehicle use from ECC 8.20, Bicycle/Motorcycle Parking code, and the revision of bicycle/motorcycle parking to ATV/motorcycle parking, and the City has previously installed several bike racks in the downtown area; and

WHEREAS, Angela Nelson, Principal of the Ellensburg Christian School, is requesting revision of the times for the loading zone in front of the school on Anderson St. north of Tacoma Ave. to 7:30 a.m. to 8:30 a.m. and 2:30 p.m. to 3:30 p.m.; and

WHEREAS, City staff is requesting the addition of two-way stop control for the existing intersections of Ian Ave. at Ellington St. and Twenty-Sixth Ave. at Leah Lane with the completion of residential development projects; and the removal of the two-way stop control for the existing intersection of Fifth Ave. at Railroad Ave with the installation of the new traffic signal; and

WHEREAS, City staff is requesting the revision to two-way stop control for the existing intersections of Chason Ave. at Ellington St., Chinook Ave. at Ellington St., and Stanford Ave. at Gail Road with the completion of residential development projects; and

WHEREAS, City staff is requesting the addition of stopping required at certain cross-streets for the existing intersections of Greenfield Ave. at Delphine St., Jamie Ave. at Ian Ave, Leah Lane at Bender Rd., and Leah Lane at Greenfield Ave with the completion of residential development projects

NOW, THEREFORE, the City Council of the City of Ellensburg, Washington do hereby ordain as follows:

**Section 1. Section 8.12.020 of the Ellensburg City Code, as last amended by Section 1 of Ordinance 4860, is hereby amended to read as follows:**

**8.12.020 - Parking restricted—Times and days.**

A. When signs are erected giving notice thereof, no person shall park a vehicle at the prohibited times and days as posted upon any of the following described streets or portion thereof:

Street name	Side	Location	Description
Eleventh Ave.	South	From "C" St. to "D" St.	No parking from 9:00 a.m. to 5:00 p.m. except Saturdays, Sundays and holidays.
Fifth Ave.	Both	From Water St. to Pine St.	No parking between 2:00 a.m. and 6:00 a.m.
Fifth Ave.	North	From Sprague St. to Anderson St.	No parking from 8:00 a.m. to 3:30 p.m. while school is in session.
First Ave.	South	From Ruby St. to Sampson St.	School bus parking 7:00 a.m. to 4:00 p.m. while school is in session.
Fourth Ave.	North	From Water St. to Ruby St.	No parking between 2:00 a.m. and 6:00 a.m. Monday, Wednesday, Friday and Sunday.

Street name	Side	Location	Description
Fourth Ave.	South	From Water St. to Ruby St.	No parking between 2:00 a.m. and 6:00 a.m. Tuesday, Thursday, and Saturday.
Fourteenth Ave.	Both	From Main St. to "B" St.	No parking from 9:00 a.m. to 5:00 p.m. except Saturdays, Sundays and holidays.
Helena Ave.	South	From a point 950 feet west of the centerline of Walnut St. to a point 1,309 feet west of the centerline of Walnut St.	No parking between 8:00 p.m. and 6:00 a.m.
Main St.	Both	From University Way to Fifth Ave.	No parking between 2:00 a.m. and 6:00 a.m.
Main St.	Both	From Third Ave. to Second Ave.	No parking between 2:00 a.m. and 6:00 a.m.
Main St.	East	From Capitol Ave. to Second Ave.	No parking between 2:00 a.m. and 6:00 a.m.
Main St.	East	From Fifth Ave. to Third Ave.	No parking between 2:00 a.m. and 6:00 a.m. Monday, Wednesday, Friday and Sunday.
Main St.	West	From Fifth Ave. to Third Ave.	No parking between 2:00 a.m. and 6:00 a.m. Tuesday, Thursday and Saturday.
Pearl St.	Both	From University Way to Fifth Ave.	No parking between 2:00 a.m. and 6:00 a.m.

Street name	Side	Location	Description
Pearl St.	Both	From Third Ave. to Second Ave.	No parking between 2:00 a.m. and 6:00 a.m.
Pearl St.	East	From Fifth Ave. to Third Ave.	No parking between 2:00 a.m. and 6:00 a.m. Monday, Wednesday, Friday and Sunday.
Pearl St.	West	From Fifth Ave. to Third Ave.	No parking between 2:00 a.m. and 6:00 a.m. Tuesday, Thursday and Saturday.
Pine St.	Both	From Sixth Ave. to Fifth Ave.	No parking between 2:00 a.m. and 6:00 a.m.
Pine St.	Both	From Third Ave. to Second Ave.	No parking between 2:00 a.m. and 6:00 a.m.
Pine St.	East	From Fifth Ave. to Third Ave.	No parking between 2:00 a.m. and 6:00 a.m. Monday, Wednesday, Friday and Sunday.
Pine St.	East	From a point 59 feet north of the centerline of Foster Ave. to a point 119 feet north of Foster Ave.	No parking between 8:00 a.m. and 6:00 p.m. except Saturdays, Sundays and holidays.
Pine St.	West	From Fifth Ave. to Third Ave.	No parking between 2:00 a.m. and 6:00 a.m. Tuesday, Thursday and Saturday.

Street name	Side	Location	Description
Second Ave.	South	From Pearl St. east to alley between Pearl St. and Pine St.	No parking between 8:00 a.m. and 6:00 p.m. except Saturdays, Sundays and holidays.
Seventh Ave.	Both	From Main St. to Pine St.	No parking between 2:00 a.m. and 6:00 a.m.
Seventh Ave.	North	From Pine St. to Ruby St.	No parking between 2:00 a.m. and 6:00 a.m.
Seventh Ave.	North	From Walnut St. to Chestnut St.	No parking between 2:00 a.m. and 6:00 a.m. except Sundays and holidays.
Seventh Ave.	South	From Walnut St. to Chestnut St.	No parking between 8:00 a.m. and 5:00 p.m. except Sundays and holidays.
Sixth Ave.	North	From Main St. to Pine St.	No parking between 2:00 a.m. and 6:00 a.m.
<u>Sixth Ave.</u>	<u>North</u>	<u>From the centerline of Poplar St. to a point 25 feet west.</u>	<u>City vehicle only parking between 7:00 am and 4:00 pm, Monday through Friday.</u>
Sixth Ave.	South	From Water St. to Pine St.	No parking between 2:00 a.m. and 6:00 a.m.
Tenth Ave.	North	From "B" St. to a point 105 feet west of "D" St.	No parking from 9:00 a.m. to 5:00 p.m. except Saturdays, Sundays and holidays.

Street name	Side	Location	Description
Third Ave.	North	From Anderson St. to Alder St.	No parking between 2:00 a.m. and 6:00 a.m.
Third Ave.	Both	From Water St. to Ruby St.	No parking between 2:00 a.m. and 6:00 a.m.
Third Ave.	North	From Anderson St. to Alder St.	No parking whenever snow exceeds two inches.
Third Ave.	North	From the centerline of entrance to Valley View Elementary to a point 167 feet west.	No parking from 7:30 a.m. to 8:30 a.m. and from 2:30 p.m. to 3:30 p.m. while school is in session.
Walnut St.	West	From 125 feet north of the centerline of Washington Ave. to Capitol Ave.	School bus parking 7:00 a.m. to 4:00 p.m. while school is in session.
Walnut St.	West	From the centerline of Washington Ave. to a point 190 feet south of the centerline of Washington Ave.	School bus parking 7:00 a.m. to 4:00 p.m. while school is in session.
Water St.	East	From Manitoba Ave. to Fifth Ave.	No parking between 2:00 a.m. and 6:00 a.m. Thursdays.
Water St.	East	From Second Ave. to Third Ave.	No parking between 2:00 a.m. and 6:00 a.m.
Water St.	West	From Manitoba Ave. to Fifth Ave.	No parking between 2:00 a.m. and 6:00 a.m. Fridays.

B. When temporary signs are erected giving notice thereof, no person shall park a vehicle at the prohibited times and days of locations as posted at the direction of the city engineer under the authority granted in WAC 308-330-265.

(Ord. 4860 § 1, 2020; Ord. 4779 § 1, 2017; Ord. 4730 § 2, 2016; Ord. 4620 § 2, 2012; Ord. 4590 § 2, 2011; Ord. 4544 § 2, 2009; Ord. 4522 § 2, 2008; Ord. 4490 § 2, 2007; Ord. 4453 § 1, 2006; Ord. 4387, 2004; Ord. 4372, 2003; Ord. 4361, 2003; Ord. 4332, 2002; Ord. 4312, 2002; Ord. 4281, 2001; Ord. 4167, 1998; Ord. 4101, 1997; Ord. 4033 § 1, 1996; Ord. 3916 § 1, 1994; Ord. 3873 § 1, 1993; Ord. 3832 § 1, 1992; Ord. 3826 § 1, 1992; Ord. 3677 § 1, 1990; Ord. 3631 § 1, 1988; Ord. 3623 § 1, 1988; Ord. 3592 § 2, 1987; Ord. 3564 § 1, 1986; Ord. 3452 § 2, 1984; Ord. 3430 § 1, 1984; Ord. 3387 § 2, 1983)

**Section 2. Section 8.14.020 of the Ellensburg City Code, as last amended by Section 2 of Ordinance 4891, is hereby amended to read as follows:**

**8.14.020 - Timed parking—Times and days.**

When signs are erected giving notice thereof, no person shall park a vehicle at the prohibited times and days as posted upon any of the following described streets or portion thereof:

Street name	Side	Location	Timed Restriction
Alder St.	West	From centerline of Eleventh Ave. to a point 155 feet south thereof.	Two-hour parking from 8:00 a.m. to 5:00 p.m. except Saturdays, Sundays and holidays.
Capitol Ave.	North	From Ruby St. to Anderson St.	15-minute parking from 8:00 a.m. to 3:30 p.m. while school is in session.
Eleventh Ave.	North	From Alder St. to Maple St.	Two-hour parking from 8:00 a.m. to 5:00 p.m. except Saturdays, Sundays and holidays.

Street name	Side	Location	Timed Restriction
Eleventh Ave.	South	From the centerline of Alder St. to a point 110 feet east of centerline of Maple St.	Two-hour parking from 8:00 a.m. to 5:00 p.m. except Saturdays, Sundays and holidays.
Eleventh Ave.	South	From centerline of Alder St. to a point 135 feet west thereof.	Two-hour parking from 8:00 a.m. to 5:00 p.m. except Saturdays, Sundays and holidays.
Fifth Ave.	Both	Water St. to Main St.	Three-hour parking from 8:00 a.m. to 6:00 p.m. except Sundays and holidays.
Fifth Ave.	South	Pearl St. to the alley east of Pearl St.	Three-hour parking from 8:00 a.m. to 6:00 p.m. except Sundays and holidays.
Fifth Ave.	North	Pearl St. to Pine St.	Three-hour parking from 8:00 a.m. to 6:00 p.m. except Sundays and holidays.
Fifth Ave.	South	From alley east of Pearl St. to Pine St.	Three-hour parking from 12:00 noon to 6:00 p.m. except Sundays and holidays.



Street name	Side	Location	Timed Restriction
Fifth Ave.	South	Main St. to Pearl St.	Three-hour parking from 8:00 a.m. to 6:00 p.m. except Sundays and holidays.
Fifth Ave.	North	Main St. to the alley east of Main St.	Three-hour parking from 8:00 a.m. to 6:00 p.m. except Sundays and holidays.
Fifth Ave.	North	From centerline of Sprague St. to the alley west of Sprague St.	Three-hour parking from 8:00 a.m. to 6:00 p.m. except Sundays and holidays.
Fourth Ave.	Both	Water St. to Ruby St.	Three-hour parking from 8:00 a.m. to 6:00 p.m. except Sundays and holidays.
Fourth Ave.	South	From Sprague St. west to the alley.	Half-hour parking from 8:00 a.m. to 6:00 p.m. except Sundays and holidays.
Main St.	Both	From the centerline of Third Ave. to the centerline of Fifth Ave.	Three-hour parking from 8:00 a.m. to 6:00 p.m. except Sundays and holidays.

Street name	Side	Location	Timed Restriction
Main St.	West	From the centerline of Fifth Ave. to the centerline of Sixth Ave.	Three-hour parking from 8:00 a.m. to 6:00 p.m. except Sundays and holidays.
Main St.	East	From the centerline of Fifth Ave. to a point 121 feet north of the centerline of Fifth Ave.	Three-hour parking from 8:00 a.m. to 6:00 p.m. except Sundays and holidays.
Main St.	East	From a point 236 feet north of the centerline of Fifth Ave. to the centerline of Sixth Ave.	Three-hour parking from 8:00 a.m. to 6:00 p.m. except Sundays and holidays.
Nanum St.	West	From a point 42 feet south of the south right-of-way of Sixth Ave. to a point 120 feet south of the south right-of-way of Sixth Ave.	Two-hour parking from 9:00 a.m. to 6:00 p.m. except Saturdays, Sundays and holidays.
Okanogan St.	East	From a point 38 feet north to north right-of-way of University Way to south right-of-way of alley between University Way and Ninth Ave.	Two-hour parking from 8:00 a.m. to 6:00 p.m. except Sundays and holidays.
Pearl St.	East	Between two points lying 124 feet to 146 feet south of the centerline of Fifth Ave. and between two points lying 188 feet to 210 feet south of the centerline of Fifth Ave.	15-minute parking between 8:00 a.m. and 6:00 p.m. except Sundays and holidays.

Street name	Side	Location	Timed Restriction
Pearl St.	West	From the centerline of Fourth Ave. to the centerline of Fifth Ave.	Three-hour parking from 8:00 a.m. to 6:00 p.m. except Sundays and holidays.
Pearl St.	East	From Fifth Ave. south to a point 124 feet south of centerline of Fifth Ave. and between two points lying 146 feet to 188 feet south of centerline of Fifth Ave. and between two points lying 210 feet to 311 feet south of centerline of Fifth Ave.	Three-hour parking from 8:00 a.m. to 6:00 p.m. except Sundays and holidays.
Pearl St.	East	From the centerline of Fifth Ave. to the centerline of Sixth Ave.	Three-hour parking from 8:00 a.m. to 6:00 p.m. except Sundays and holidays.
Pearl St.	West	From the centerline of Fifth Ave. to a point 185 feet north.	Three-hour parking from 8:00 a.m. to 6:00 p.m. except Sundays and holidays.
Pearl St.	East	From the south right-of-way line of Third Ave. to a point 50 feet south thereof.	15-minute parking between 8:00 a.m. and 6:00 p.m. except Sundays and holidays.
Pearl St.	East	From a point 232 feet south of the south right-of-way line of Third Ave. south to Second Ave.	Three-hour parking from 8:00 a.m. to 6:00 p.m. except Sundays and holidays.

Street name	Side	Location	Timed Restriction
Pearl St.	East	From the centerline of First Ave. to a point 175 feet north of the centerline of First Ave.	Three-hour parking between 8:00 a.m. and 6:00 p.m. except Sundays and holidays.
Pearl St.	East	From a point 175 feet north of the centerline of First Ave. to a point 200 feet north of the centerline of First Ave.	15-minute parking between 8:00 a.m. and 6:00 p.m. except Sundays and holidays.
Pearl St.	West	Between two points lying 212 feet south and 172 feet south of right-of-way line of Third Ave.	15-minute parking between 8:00 a.m. and 6:00 p.m. except Sundays and holidays.
Pearl St.	West	From a point 212 feet south of the south right-of-way line of Third Ave. south to the centerline of Second Ave.	Three-hour parking from 8:00 a.m. to 6:00 p.m. except Sundays and holidays.
Pearl St.	West	From the centerline of Fourth Ave. to a point 90 feet south and from a point 115 feet south of the centerline of Fourth Ave. to the centerline of Third Ave.	Three-hour parking from 8:00 a.m. to 6:00 p.m. except Sundays and holidays.
Pearl St.	West	Between two points lying 90 feet and 115 feet south of the centerline of Fourth Ave.	15-minute parking between 8:00 a.m. and 6:00 p.m. except Sundays and holidays.

Street name	Side	Location	Timed Restriction
Pearl St.	East	From the centerline of Fourth Ave. to a point 168 feet south and from a point 190 feet south of the centerline of Fourth Ave. to the centerline of Third Ave.	Two-hour parking from 8:00 a.m. to 6:00 p.m. except Sundays and holidays.
Pearl St.	West	From the centerline of Seventh Ave. to a point 145 feet north and from the centerline of Seventh Ave. south to Sixth Ave.	Three-hour parking from 8:00 a.m. to 6:00 p.m. except Sundays and holidays.
Pearl St.	East	Between two points lying 146 feet and 190 feet south of the centerline of Fourth Ave.	15-minute parking between 8:00 a.m. and 6:00 p.m. except Sundays and holidays.
Pine St.	West	From Second Ave. to a point 160 feet south of the centerline of Second Ave.	Two-hour parking from 8:00 a.m. to 5:00 p.m. except Saturdays, Sundays and holidays.
Pine St.	Both	From the centerline of Second Ave. to the centerline of Fifth Ave.	Three-hour parking from 8:00 a.m. to 6:00 p.m. except Sundays and holidays.
Pine St.	Both	The twelfth space north of the centerline of Third Ave.	15-minute parking between 8:00 a.m. and 6:00 p.m. except Sundays and holidays.

Street name	Side	Location	Timed Restriction
Pine St.	East	The twelfth and thirteenth spaces north of the centerline of Fourth Ave.	15-minute parking between 8:00 a.m. and 6:00 p.m. except Sundays and holidays.
Pine St.	West	From the centerline of Sixth Ave. to a point 145 100 feet south.	<del>30-minute</del> <u>Three-hour</u> parking from 8:00 a.m. to 6:00 p.m. except Sundays and holidays.
Pine St.	West	From the centerline of Second Ave. to the centerline of Third Ave.	Two-hour parking from 8:00 a.m. to 6:00 p.m. except Sundays and holidays.
Poplar St.	East	From the centerline of Seventh Ave. 180 feet north thereof.	Two-hour parking from 8:00 a.m. to 5:00 p.m. except Saturdays, Sundays and holidays.
Ruby St.	West	From the centerline of Fifth Ave. to a point 95 feet south of Fourth Ave.	Three-hour parking from 8:00 a.m. to 6:00 p.m. except Sundays and holidays.
Ruby St.	East	From the centerline of Capitol Ave. to the centerline of First Ave.	15-minute parking between 8:00 a.m. and 6:00 p.m. except Sundays and holidays.

Street name	Side	Location	Timed Restriction
Ruby St.	West	From Third Ave. to a point 180 feet south thereof.	Three-hour parking from 8:00 a.m. to 6:00 p.m.
Sampson St.	East	From a point 40 feet south of the centerline of Capitol Ave. to 266 feet south of the centerline of Capitol Ave.	15-minute parking between 8:00 a.m. and 6:00 p.m. except Sundays and holidays.
Second Ave.	South	From Pine St. to a point 160 feet west of the centerline of Pine St.	Two-hour parking from 8:00 a.m. to 5:00 p.m. except Saturdays, Sundays and holidays.
Seventh Ave.	North	From Anderson St. to Walnut St.	One-hour parking from 6:00 a.m. to 6:00 p.m. except Sundays and holidays.
Seventh Ave.	South	From centerline of Chestnut St. east to the termination of the Seventh Ave. right-of-way.	Three-hour parking from 8:00 a.m. Monday and ending 8:00 a.m. Saturday, except all legal holidays.
Seventh Ave.	South	From Main St. east 120 feet to the alley.	One-hour parking from 8:00 a.m. to 6:00 p.m. except Sundays and holidays.

Street name	Side	Location	Timed Restriction
<u>Seventh Ave.</u>	<u>North</u>	<u>From Water St. west 120 feet to the alley.</u>	<u>Three-hour parking from 8:00 a.m. to 6:00 p.m. except Sundays and holidays.</u>
Sixth Ave.	North	From the centerline of Chestnut St. east to the centerline of Poplar St.	Three-hour parking from 8:00 a.m. Monday and ending 8:00 a.m. Saturday, except all legal holidays.
Sixth Ave.	North	From a point 99 feet east of the centerline of Main St. to a point 150 feet east of the centerline of Main St.	Half-hour parking from 8:00 a.m. to 6:00 p.m. except Sundays and holidays.
Sixth Ave.	South	From Nanum St. west 120 feet to the alley.	Two-hour parking 9:00 a.m. to 6:00 p.m. except Saturdays, Sundays and holidays.
Sixth Ave.	South	From a point 120 feet east of the centerline of Main St. to a point 118 feet west of the centerline of Pearl St.	Half-hour parking from 8:00 a.m. to 6:00 p.m. except Sundays and holidays.
Sixth Ave.	South	From a point 123 feet west of the centerline of Water St. to a point 120 feet east of the centerline of Main St.	Three-hour parking from 8:00 a.m. to 6:00 p.m. except Sundays and holidays.



Street name	Side	Location	Timed Restriction
Sprague St.	East	From Fifth Ave. to a point 146 feet north of the centerline of Fifth Ave.	15-minute parking from 8:00 a.m. to 6:00 p.m. except Sundays and holidays.
Sprague St.	East	From a point 273 feet north of the centerline of Fifth Ave. north to Sixth Ave.	15-minute parking from 8:00 a.m. to 6:00 p.m. except Sundays and holidays.
Sprague St.	West	From the centerline of Fourth Ave. to a point 160 feet south of Fourth Ave.	Two-hour parking from 8:00 a.m. to 6:00 p.m. except Sundays and holidays.
Sprague St.	West	From centerline of Fifth Ave. to a point 160 feet north of the centerline of Fifth Ave.	Three-hour parking from 8:00 a.m. to 6:00 p.m. except Sundays and holidays.
Tacoma Ave.	North	From Water St. east to alley.	30-minute parking from 8:00 a.m. to 6:00 p.m. except Sundays and holidays.
Third Ave.	North	Water St. to Pine St.	Three-hour parking from 8:00 a.m. to 6:00 p.m. except Sundays and holidays.

Street name	Side	Location	Timed Restriction
Third Ave.	South	Water St. to Pearl St.	Three-hour parking from 8:00 a.m. to 6:00 p.m. except Sundays and holidays.
Third Ave.	South	From a point 1,080 feet east of the east curbline of Alder St. eastward 65 feet.	Half-hour parking 8:00 a.m. to 5:00 p.m. except Saturdays, Sundays and holidays.
Third Ave.	South	From Pearl St. to alley east of Pearl St.	15-minute parking from 8:00 a.m. to 6:00 p.m.
Third Ave.	South	From Pine St. west to the alley.	Three-hour parking from 8:00 a.m. to 6:00 p.m. except Sundays.
Water St.	East	From Capitol Ave. to First Ave.	Two-hour parking from 8:00 a.m. to 6:00 p.m. except Sundays and holidays.
Water St.	East	From Tacoma Ave. to a point 240 feet north of centerline of Tacoma Ave.	30-minute parking from 8:00 a.m. to 6:00 p.m. except Sundays and holidays.
Water St.	East	From a point 140 feet north of centerline of Washington Ave. to a point 240 feet north of centerline of Washington Ave.	Two-hour parking from 8:00 a.m. to 6:00 pm. except Sundays and holidays.

Street name	Side	Location	Timed Restriction
Water St.	West	From Fifth Ave. to a point 160 feet south of Fifth Ave.	Three-hour parking from 8:00 a.m. to 6:00 p.m. except Sundays and holidays.
Water St.	West	From Fifth Ave. to Sixth Ave.	Three-hour parking from 8:00 a.m. to 6:00 p.m. except Sundays and holidays.
Water St.	East	From a point 177 feet north of centerline of Fifth Ave. to a point 217 feet north of centerline of Fifth Ave.	Three-hour parking from 8:00 a.m. to 6:00 p.m. except Sundays and holidays.
<u>Water St.</u>	<u>West</u>	<u>From the centerline of Seventh Ave to a point 130 feet north.</u>	<u>Three-hour parking from 8:00 a.m. to 6:00 p.m. except Sundays and holidays.</u>
Water St.	West	From a point 140 feet north of centerline of Tacoma Ave. to a point 240 feet north of centerline of Tacoma Ave.	30-minute parking from 8:00 a.m. to 6:00 p.m. except Sundays and holidays.
Water St.	West	From Tacoma Ave. to a point 140 feet south of centerline of Tacoma Ave.	Two-hour parking from 8:00 a.m. to 6:00 p.m. except Sundays and holidays.

Street name	Side	Location	Timed Restriction
Water St.	West	From Third Ave. to a point 98 feet north of centerline of Third Ave.	30-minute parking from 8:00 a.m. to 6:00 p.m. except Sundays and holidays.
Water St.	West	From a point 250 feet south of centerline of Third Ave. to Third Ave.	30-minute parking from 8:00 a.m. to 6:00 p.m. except Sundays and holidays.
Water St.	West	From Washington Ave. to First Ave.	Two-hour parking from 8:00 a.m. to 6:00 p.m. except Sundays and holidays.

(Ord. 4891 § 2, 2022; Ord. 4859 § 1, 2020; Ord. 4854 § 1, 2020; Ord. 4842 § 2, 2019; Ord. 4833 § 1, 2019; Ord. 4779 § 2, 2017; Ord. 4730 § 3, 2016; Ord. 4702 § 1, 2015; Ord. 4677 § 1, 2014; Ord. 4635 § 2, 2013; Ord. 4620 § 3, 2012; Ord. 4590 § 3, 2011; Ord. 4561 § 2, 2010; Ord. 4404, 2005; Ord. 4387, 2004; Ord. 4372, 2003; Ord. 4361, 2003; Ord. 4312, 2002; Ord. 4291, 2001; Ord. 4251, 2000; Ord. 4239, 2000; Ord. 4169, 1998; Ord. 4143, 1998; Ord. 4107, 1997; Ord. 4099, 1997; Ord. 4089, 1997; Ord. 4086, 1997; Ord. 4067 § 1, 1996; Ord. 4055 § 4, 1996; Ord. 4014 § 1, 1995; Ord. 4010 § 1, 1995; Ord. 3994 § 1, 1995; Ord. 3953 § 1, 1994; Ord. 3892 § 1, 1993; Ord. 3858 § 1, 1993; Ord. 3814 § 1, 1992; Ord. 3727 § 1, 1991; Ord. 3699 § 1, 1990; Ord. 3694 § 2, 1990; Ord. 3627 § 1, 1988; Ord. 3613 § 1, 1988; Ord. 3612 § 2, 1988; Ord. 3607 § 1, 1987; Ord. 3606 § 1, 1987; Ord. 3577 § 1, 1987; Ord. 3552 § 1, 1986; Ord. 3540 § 1, 1986; Ord. 3517 § 1, 1985; Ord. 3508 § 1, 1985; Ord. 3452 § 3, 1984; Ord. 3424 § 2, 1984; Ord. 3387 § 3, 1983)

**Section 3. Chapter 8.20 of the Ellensburg City Code, as last amended by Section 7 of Ordinance 3387, is hereby amended to read as follows:**

#### **CHAPTER 8.20 - BICYCLE~~ATV~~/MOTORCYCLE PARKING**

**8.20.020 - Parking reserved for bieleles ATVs and motorcycles.**

When the following spaces are designated by appropriate signs and/or street markings, parking shall be reserved for ~~bicycles~~ ATVs and motorcycles only:

Street name	Side	Location
Fourth Ave.	<del>Both</del> <u>North</u>	The westernmost space between <del>Main</del> <u>Pearl</u> St. and <del>Ruby</del> <u>Pine</u> St. and <u>Pine St. and Ruby St.</u>
Pearl St.	<del>Both</del> <u>West</u>	The southernmost space between <del>Third Ave. and Fourth Ave.</del> and Fourth Ave. and Fifth Ave.
<del>Pine St.</del>	<del>Both</del>	<del>The northernmost space between Third Ave. and Fifth Ave.</del>

(Ord. 3387 § 7, 1983)

**Section 4. Section 8.30.020 of the Ellensburg City Code, as last amended by Section 2 of Ordinance 4854, is hereby amended to read as follows:**

**8.30.020 Loading zone established.**

When the following locations are designated by appropriate signs, a loading zone shall be established and reserved for the parking of vehicles while in the act of taking on or removing loads or passengers and it shall be unlawful to park any motor vehicle in said area.

Street name	Side	Location
Anderson St.	West	From Manitoba Ave. to Tacoma Ave. from <del>8:15</del> <u>7:30</u> a.m. to <del>8:45</del> <u>8:30</u> a.m. and from <del>2:45</del> <u>2:30</u> p.m. to <del>3:15</del> <u>3:30</u> p.m. Monday through Friday.
Fifth Ave.	South	From alley between Pearl and Pine Sts. to Pine St. from 6:00 a.m. to 12:00 noon seven days a week.
First Ave.	North	From a point 58 feet east of the centerline of Sprague St. east to the alley located between Sprague St. and

		Anderson St. from 7:30 a.m. to 8:30 a.m. and from 2:30 p.m. to 3:30 p.m. while school is in session.
First Ave.	South	From a point 141 feet west of the centerline of Sprague St. to a point 58 feet west of the centerline of Sprague St. from 7:30 a.m. to 8:30 a.m. and from 2:30 p.m. to 3:30 p.m. while school is in session.
Fourth Ave.	South	From a point 130 feet east of the centerline of Sprague St. to a point 150 feet east of said centerline.
Main St.	East	From a point 121 feet north of the centerline of Fifth Ave. to a point 236 feet north of the centerline of Fifth Ave.
Manitoba Ave.	South	From a point 115 feet west of the centerline of Sprague St. to a point 137 feet west of said centerline.
Nanum St.	West	From a point 50 feet south of the south right-of-way of Sixth Ave. to a point 100 feet south of said right-of-way.
Pine St.	West	The sixth vehicular parking space south of Fourth Ave. from 8:00 a.m. to 6:00 p.m., Monday through Saturday.
Sixth Ave.	North	From a point 371 feet east of the centerline of Chestnut St. to a point 398 feet east of said centerline.
Sixth Ave.	South	From a point 50 feet east of the centerline of Water St. to a point 175 feet east of the centerline of Water St.
Third Ave.	South	From a point 910 feet east of the east side of Alder St. to a point 920 feet east of said Alder St.
Water St.	East	From a point 256 feet north of the centerline of Fifth Ave. to Sixth Ave.
Water St.	East	From a point 135 feet south of the centerline of University Way to University Way.

(Ord. 4854 § 2, 2020; Ord. 4833 § 2, 2019; Ord. 4805 § 2, 2018; Ord. 4670 § 2, 2014; Ord. 4590 § 4, 2011; Ord. 4544 § 4, 2009; Ord. 4490 § 5, 2007; Ord. 4432 § 2, 2006; Ord. 4404, 2005; Ord. 4391, 2004; Ord. 4387, 2004; Ord. 4312, 2002; Ord. 4256, 2000; Ord. 4217, 1999; Ord. 3818 §

1, 1992; Ord. 3814 § 3, 1992; Ord. 3624 § 1, 1988; Ord. 3562 § 1, 1986; Ord. 3426 § 2, 1984; Ord. 3387 § 9, 1983)

**Section 5. Section 8.36.040 of the Ellensburg City Code, as last amended by Section 3 of Ordinance 4891, is hereby amended to read as follows:**

**8.36.040 - Two-way stop intersections designated—Procedures required.**

The following intersections, when appropriately signed, are designated as two-way stop streets, and all traffic proceeding on the first street indicated shall first come to a complete stop before proceeding into the intersection with the second designated street, then enter with due caution and yield the right-of-way to all other traffic proceeding on each such designated cross-street:

Alder St. at Sanders Road

Alder St. at Third Ave.

Anderson St. at Fifth Ave.

Anderson St. at Fourth Ave.

Anderson St. at Manitoba Ave.

Anderson St. at Seventh Ave.

Anderson St. at Tacoma Ave.

Anderson St. at Third Ave.

"B" St. at Eleventh Ave.

Berry Road at Burlington Northern Railroad Tracks

Bull Road and Willow St. at Mountain View Ave.

"C" St. at Ninth Ave.

"C" St. at Tenth Ave.

Chason Ave. at Ellington St.

Chason Ave. at Gail Road

Chestnut St. at Third Ave.

Chinook Ave. at Ellington St.

Cle Elum St. at Seventh Ave.

Cle Elum St. at Sixth Ave.  
Cobblefield St. at Idaho Ave.  
Countryside Ave. at Airport Road  
Countryside Ave. at Ellington St.  
Countryside Ave. at Gail Road  
Delphine St. at Eleventh Ave.  
Delphine St. at Tenth Ave.  
Eleventh Ave. at Columbia St.  
Eleventh Ave. at Okanogan St.  
Ellington St. at Bender Road  
Elliot St. at Fourth Ave.  
Elliot St. at Second Ave.  
Elliot St. at Third Ave.  
Fifth Ave. at Chestnut St.  
~~Fifth Ave. at Railroad Ave.~~  
First Ave. at Alder St.  
First Ave. at Chestnut St.  
First Ave. at Main St.  
First Ave. at Maple St.  
First Ave. at Pearl St.  
First Ave. at Pine St.  
First Ave. at Poplar St.  
First Ave. at Sampson St.  
First Ave. at Walnut St.  
First Ave. at Water St.



Fourteenth Ave. at Columbia St.

Fourteenth Ave. at Okanogan St.

Fourteenth Ave. at Water St.

Fourteenth Ave. at Main St.

Fourth Ave. at Alder St.

Fourth Ave. at Chestnut St.

Fourth Ave. at Kittitas St.

Fourth Ave. at Lincoln St.

Fourth Ave. at Maple St.

Fourth Ave. at Ruby St.

Fourth Ave. at Walnut St.

Fourth Ave. at Water St.

Greenfield Ave. at Alder St.

Greenfield Ave. at Spar Lane

Greenfield Ave. at Water St.

Helena Ave. at Walnut St.

Helena Ave. at Alder St.

Hobert Ave. at Chestnut St.

Hobert St. at Magnolia Ave.

Ian Ave. at Ellington St.

Jackson Ave. at Pearl St.

Kittitas St. at Fifth Ave.

Kittitas St. at Third Ave.

Kittitas St. at Seventh Ave.

Kittitas St. at Sixth Ave.

Kristen Ave. at Gail Road  
Manitoba Ave. at Chestnut St.  
Manitoba Ave. at Maple St.  
Maple St. at Capitol Ave.  
Maple St. at Third Ave.  
McIntosh St. at Greenfield Ave.  
Nanum St. at Seventh Ave.  
Ninth Ave. at Columbia St.  
Ninth Ave. at Okanogan St.  
Ninth Ave. at University Way  
Ninth Ave. at Water St.  
Pacific St. at Fifth Ave.  
Pearl St. at Capitol Ave.  
Pearl St. at Manitoba Ave.  
Pearl St. at Seventh Ave.  
Pfenning Road at Vantage Hwy.  
Pine St. at Seventh Ave.  
Pine St. at Third Ave.  
Poplar St. at Capitol Ave.  
Poplar St. at Second Ave.  
Poplar St. at Third Ave.  
Poplar St. at University Way  
Remington Dr. at Airport Rd.  
Ruby St. at Manitoba Ave.  
Sampson St. at Capitol Ave.

Sampson St. at Fifth Ave.

Sampson St. at Fourth Ave.

Sampson St. at Seventh Ave.

Sampson St. at Tacoma Ave.

Sampson St. at Third Ave.

Seattle Ave. at Maple St.

Seattle Ave. at Willow St.

Second Ave. at Alder St.

Second Ave. at Anderson St.

Second Ave. at Chestnut St.

Second Ave. at Dennis St.

Second Ave. at Main St.

Second Ave. at Maple St.

Second Ave. at Pearl St.

Second Ave. at Pine St.

Second Ave. at Ruby St.

Second Ave. at Sampson St.

Second Ave. at Sprague St.

Second Ave. at Water St.

Second Ave. at Walnut St.

Seventh Ave. at Chestnut St.

Seventh Ave. at Main St.

Seventh Ave. at Ruby St.

Seventh Ave. at Sprague St.

Seventh Ave. at Walnut St.

Seventh Ave. at Water St.

Seventh Ave. at Wenas St.

Sixth Ave. at Anderson St.

Sixth Ave. at Chestnut St.

Sixth Ave. at Main St.

Sixth Ave. at Nanum St.

Sixth Ave. at Pacific St.

Sixth Ave. at Pearl St.

Sixth Ave. at Pine St.

Sixth Ave. at Ruby St.

Sixth Ave. at Sampson St.

Sixth Ave. at Sprague St.

Sixth Ave. at Walnut St.

Sixth Ave. at Water St.

Skyline Drive at Vista Road

Spar Lane at Idaho Ave.

Spokane Ave. at Chestnut St.

Sprague St. at Tacoma Ave.

Sprague St. at Third Ave.

Stanford Ave./Ian Ave. at Chinook Ave./Gail Ave.

Tacoma Ave. at Chestnut St.

Tacoma Ave. at Main St.

Tacoma Ave. at Pearl St.

Tacoma Ave. at Pine St.

Tacoma Ave. at Poplar St.

Tacoma Ave. at Ruby St.  
Tacoma Ave. at Water St.  
Tenth Ave. at Columbia St.  
Tenth Ave. at Main St.  
Tenth Ave. at Okanogan St.  
Tenth Ave. at Water St.  
Third Ave. at Dennis St.  
Thirteenth Ave. at Columbia St.  
Thirteenth Ave. at Okanogan St.  
Twelfth Ave. at Columbia St.  
Twelfth Ave. at Okanogan St.  
Twenty-Eighth Ave. at Ellington St.  
Twenty-Eighth Ave. at Gail Road  
Twenty-Sixth Ave. at Columbia St.  
Twenty-Sixth Ave. at Leah Lane  
Twenty-Sixth Ave. at Water St.  
Walnut St. at Capitol Ave.  
Walnut St. at Fifth Ave.  
Walnut St. at Manitoba Ave.  
Walnut St. at Tacoma Ave.  
Walnut St. at Third Ave.  
Washington Ave. at Chestnut St.  
Washington Ave. at Main St.  
Washington Ave. at Pearl St.  
Washington Ave. at Pine St.

Washington Ave. at Poplar St.

Washington Ave. at Ruby St.

Washington Ave. at Sprague St.

Washington Ave. at Water St.

Water St. at Helena Ave.

Wenas St. at Fifth Ave.

White Birch Ave. at Chestnut St.

Ord. 4891 § 3, 2022; Ord. 4854 § 3, 2020; Ord. 4842 § 7, 2019; Ord. 4770 § 2, 2017; Ord. 4742 § 3, 2016; Ord. 4697 § 2, 2015; Ord. 4670 § 3, 2014; Ord. 4635 § 3, 2013; Ord. 4522 § 4, 2008; Ord. 4490 § 8, 2007; Ord. 4453 § 2, 2006; Ord. 4432 § 3, 2006; Ord. 4417 § 3, 2005; Ord. 4387, 2004; Ord. 4316, 2002; Ord. 4291, 2001; Ord. 4256, 2000; Ord. 4216, 1999; Ord. 4202, 1999; Ord. 4063 § 1, 1996; Ord. 3991 § 1, 1995; Ord. 3797 § 1, 1992; Ord. 3642 § 1, 1988; Ord. 3589 § 1, 1987; Ord. 3530 § 1, 1986; Ord. 3515 § 1, 1985; Ord. 3507 § 1, 1985; Ord. 3498 § 1, 1985; Ord. 3488 § 1, 1985; Ord. 3450 § 1, 1984; Ord. 3375 § 1, 1982; Ord. 3332 § 1, 1982; Ord. 3278 § 1, 1980; Ord. 3196 § 1, 1978; Ord. 3156 § 1, 1977; Ord. 3137 § 1, 1977; Ord. 3125 § 1, 1977; Ord. 3098 § 2, 1976; Ord. 3078 § 1, 1975)

**Section 6. Section 8.36.120 of the Ellensburg City Code, as last amended by Section 5 of Ordinance 4891, is hereby amended to read as follows:**

**8.36.120 - Stopping required at certain cross-streets—Procedures.**

Unless otherwise indicated by supplemental regulatory signage, all traffic traveling in the direction indicated and on the street specified shall first come to a complete stop before proceeding into the intersection with the cross-street specified, then enter with due caution and yield the right-of-way to all other traffic entering each such intersection on such designated cross-streets:

Direction		Street
Northbound	on	Abbey Glen Court at Idaho Ave.
Westbound	on	Acacia Lane at Chestnut St.

Direction		Street
Westbound	on	Adams St. at Ruby St.
Southbound	on	Alder St. at Capitol Ave.
Northbound	on	Anderson St. at Capitol Ave.
Southbound	on	Anderson St. at First Ave.
Northbound	on	Anderson St. at University Way
Eastbound	on	Annie Place at Ellington St.
Eastbound	on	Ashford Way at Pfenning Road
Southbound	on	"B" St. at University Way
Southbound	on	"B" St. at Fourteenth Ave.
Eastbound	on	Bender Road at Airport Road
Northbound	on	Benjamin Ln. at Twenty-Sixth Ave.
Westbound	on	Berry Road at Canyon Road
Westbound	on	Bonnie Lane at Brick Road
Westbound	on	Bluegrass Lane at Cora St.

Direction		Street
Southbound	on	Brentwood St. at Idaho Ave.
Southbound	on	Brick Road at University Way
Eastbound	on	Bridgeview Lane at Stonebridge St.
Northbound	on	Bridgewood Lane at Bluegrass Lane
Southbound	on	Brook Court at Fifteenth Ave.
Westbound	on	Brook Lane at Willow St.
Southbound	on	Brooksfield St. at Helena Ave.
Northbound	on	"C" St. at Eleventh Ave.
Southbound	on	"C" St. at University Way
Southbound	on	Canal St. at Bender Road
Eastbound	on	Canterbury Drive at Pfenning Road
Southbound	on	Canterbury Drive at Radio Road
Eastbound	on	Carriage Loop at Alder St.
Southbound	on	Cascade Court at University Way



Direction		Street
Northbound	on	Cascade St. at Dolarway Road
<del>Westbound</del>	<del>on</del>	<del>Chason Ave. at Ellington St.</del>
Westbound	on	Cherry Lane at Ruby St.
Southbound	on	Chestnut St. at Eighteenth Ave.
Southbound	on	Clearview Dr. at Old Highway 10
Northbound	on	Clearview Dr. at Creeksedge Way
Northbound	on	Clearview Dr. at Dry Creek Road
Southbound	on	Clearview Dr. at Creeksedge Way
Southbound	on	Cle Elum St. at Fifth Ave.
Northbound	on	Cle Elum St. at University Way
Eastbound	on	Cliff Ave. at Chestnut St.
Southbound	on	Cobblefield St. at Helena Ave.
Northbound	on	Columbia St. at Bender Road
Northbound	on	Columbia St. at Fifteenth Ave.

Direction		Street
Southbound	on	Columbia St. at Greenfield Ave.
Southbound	on	Columbia St. at University Way
Southbound	on	Cora St. at University Way
Eastbound	on	Courtney Court at Ellington St.
Northeastbound	on	Craig Ave. at Alder St.
Southwestbound	on	Craig Ave. at exit of Reed Park
Southbound	on	Cypress Ct. at Hobert Ave.
Southbound	on	Currier St. at University Way
Northbound	on	"D" St. at Eighteenth Ave.
Westbound	on	Dairy Lane at Alder St.
Southbound	on	Dandelion Ln. at Greenfield Ave.
Southbound	on	Delphine St. at Ridgeview Lane
Northbound	on	Dennis St. at Railroad Ave.
Westbound	on	Dolarway Road at University Way— SR 97 Intersection

Direction		Street
Southbound	on	Douglas St. at Mountain View Ave.
Westbound	on	Eighth Ave. at University Way
Eastbound	on	Eleventh Ave. at Alder St.
Westbound	on	Eleventh Ave. at Cora St.
Westbound	on	Eleventh Ave. at Main St.
Eastbound	on	Eleventh Ave. at Water St.
Northbound	on	<del>Ellington St.</del> at Chinook Road
Southbound	on	Ellington St. at Idaho Ave.
Northbound	on	Elliot St. at Fifth Ave.
Southbound	on	Elliot St. at First Ave.
Southbound	on	Enterprise Way at Dolarway Road
Westbound	on	Fifteenth Ave. at Brook Lane
Eastbound	on	Fifteenth Ave. at Wildcat Way
Eastbound	on	First Ave. at Ruby St.

Direction		Street
Eastbound	on	First Ave. at Walnut St.
Eastbound	on	Foster Ave. at Pine St.
Westbound	on	Fourteenth Ave. at Pfenning Road
Westbound	on	Fourth Ave. at Pacific St.
Eastbound	on	Fourth Ave. at Pearl St.
Eastbound	on	Fourth Ave. at Pine St.
Eastbound	on	Fourth Ave. at Railroad Ave.
Westbound	on	Fourth Ave. at Wenas St.
Westbound	on	Franklin St. at Alder St.
Southbound	on	Gail Road at Bender Road
Northbound	on	Glen Drive at 17th Ave.
<u>Westbound</u>	<u>on</u>	<u>Greenfield Ave. at Delphine St.</u>
Westbound	on	Green Parks Drive at Park Lane Ave.
Southbound	on	Green Parks Drive at Regal St.

Direction		Street
Westbound	on	Gregory Place at Bull Road
Northbound	on	Gregory Place at Mountain View Ave.
Westbound	on	Heatherstone Ct. at Gail Road
Northbound	on	Hibbs Road at Dolarway Road
Eastbound	on	Hobert Ave. at Pfenning Road
Westbound	on	Hobert Ave. at Whitman St.
Eastbound	on	Hobert Ave. at Willow St.
Eastbound	on	Idaho Ave. at Airport Road
Eastbound	on	Illinois Ave. at Water St.
Northbound	on	Indiana Drive at Illinois Ave.
Northbound	on	Iowa St. at Illinois Ave.
Southbound	on	Iowa St. at Indiana Drive
Eastbound	on	Indiana Drive at Water St.
Southbound	on	Industrial Way at Umptanum Road

Direction		Street
Westbound	on	Jackson Ave. at Main St.
Eastbound	on	Jackson Ave. at Pine St.
<u>Southbound</u>	<u>on</u>	<u>Jamie Ave. at Ian Ave.</u>
Eastbound	on	Joanna Place at Ellington St.
Westbound	on	Juniper Ave. at Chestnut St.
Eastbound	on	King Place at Regal St.
Southbound	on	Kittitas St. at First Ave.
Northbound	on	Kittitas St. at University Way
Westbound	on	Kristen Ave. at Ellington St.
Northbound	on	Lakeshore Way at Umptanum Road
Southbound	on	Lakeshore Way at Opportunity St.
Southbound	on	Landon <u>Lane</u> at Idaho Ave.
<u>Southbound</u>	<u>on</u>	<u>Leah Lane at Greenfield Ave.</u>
<u>Northbound</u>	<u>on</u>	<u>Leah Lane at Bender Road</u>

Direction		Street
Westbound	on	Lexus Lane at "B" St.
Northbound	on	Lincoln St. at Fifth Ave.
Southbound	on	Linda Lane at Fourth Ave.
Northbound	on	Locust St. at Capitol Ave.
Southbound	on	Magnolia St. at Kittitas Highway
Northbound	on	Magnolia St. at Seattle Ave.
Northbound	on	Maple St. at Eleventh Ave.
Southbound	on	Maple St. at Mountain View Ave.
Southbound	on	Maple St. at University Way
Southbound	on	McIntosh St. at Idaho Ave.
Northbound	on	Middlecrest Dr. at Creeksedge Way
Southbound	on	Middlecrest Dr. at Sunnyview Ln.
Westbound	on	Midlin Dr. at Dandelion Ln.
Westbound	on	Millstone Loop at Alder St.

Direction		Street
Westbound	on	Mountain View Ave. at Industrial Way
Westbound	on	Mt. Adams Court at Water St.
Westbound	on	Mt. Baker Court at Water St.
Westbound	on	Mt. Hood Court at Water St.
Southbound	on	Nanum St. at Fifth Ave.
Northbound	on	Nanum St. at University Way
Eastbound	on	Nineteenth Ave. at Alder St.
Eastbound	on	Ninth Ave. at "B" St.
Westbound	on	Ninth Ave. at Chestnut St.
Eastbound	on	Ninth Ave. at "D" St.
Eastbound	on	Ninth Ave. at Main St.
Northbound	on	Ohio St. at Illinois St.
Northbound	on	Okanogan St. at Fifteenth Ave.
Southbound	on	Okanogan St. at University Way



Direction		Street
Eastbound	on	Old Highway 10 at Reecer Creek Road
Eastbound	on	Olive Lane at Alder St.
Northbound	on	Opportunity St. at Umptanum Road
Northbound	on	Pacific St. at Railroad Ave.
Northbound	on	Park Lane at Helena Ave.
Northbound	on	Pearl St. at Fourth Ave.
Southbound	on	Pearl St. at Mountain View Ave.
Northbound	on	Pearl St. at Third Ave.
Northbound	on	Pearl St. at University Way
Westbound	on	Peakview Dr. at Middlecrest Dr.
Southbound	on	Peakview Dr. at Clearview Dr.
Southbound	on	Pine St. at Fifth Ave.
Southbound	on	Pine St. at Fourth Ave.
Southbound	on	Pine St. at Mountain View Ave.

Direction		Street
Northbound	on	Pine St. at University Way
Eastbound	on	Plumridge Ave. at Pfenning Road
Southbound	on	Poplar St. at Manitoba Ave.
Southbound	on	Poplar St. at Seventh Ave.
Northbound	on	Poplar St. at University Way
Eastbound	on	Sunnyview Ln. at Peakview Dr.
Northbound	on	Sunnyview Ln. at Creeksedge Way
Eastbound	on	Queen Place at Regal St.
Northbound	on	Radio Road at Brick Road
Eastbound	on	Radio Road at Pfenning Road
Eastbound	on	Rainier St. at Cora St.
Northbound	on	Ravenswood Lane at Sixteenth Ave.
Eastbound	on	Ravenswood Lane at Stonebridge St.
Northbound	on	Regal St. at Helena Ave.

Direction		Street
Southbound	on	Regal St. at Park Lane Ave.
Southbound	on	Ruby St. at Canyon Road
Southbound	on	Ruby St. at Umptanum Road
Northbound	on	Ruby St. at University Way
Southbound	on	Sampson St. at Manitoba Ave.
Westbound	on	Sanders Road at Airport Road
Westbound	on	Seattle Ave. at Chestnut St.
Eastbound	on	Second Ave. at Kittitas St.
Westbound	on	Second Ave. at Kittitas St.
Westbound	on	Second Ave. at Lincoln St.
Eastbound	on	Second Ave. at Railroad Ave.
Eastbound	on	Seventh Ave. at Pacific St.
Eastbound	on	Seventh Ave. at Railroad Ave.
Westbound	on	Seventeenth Ave. at "B" St.

Direction		Street
Westbound	on	Seventeenth Ave. at Brook Lane
Eastbound	on	Seventeenth Ave. at "D" St.
Northbound	on	Shumard St. at Spokane Ave.
Southbound	on	Shumard St. at Hobert St.
Eastbound	on	Sixth Ave. at Railroad Ave.
Eastbound	on	Sixth Ave. at Wenas St.
Westbound	on	Sixteenth Ave. at Cora St.
Eastbound	on	Sixteenth Ave. at Stonebridge St.
Eastbound	on	Sixteenth Ave. at Walnut St.
Westbound	on	Skyline Drive at Brick Road
Westbound	on	Spokane Ave. at Magnolia St.
Eastbound	on	Spokane Ave. at Maple St.
Eastbound	on	Spokane Ave. at Willow St.
Northbound	on	Sprague St. at Capitol Ave.

Direction		Street
Southbound	on	Sprague St. at Fifth Ave.
Southbound	on	Sprague St. at First Ave.
Northbound	on	Sprague St. at Fourth Ave.
Southbound	on	Sprague St. at Manitoba Ave.
Westbound	on	Stanford Ave. at Ellington St.
Northeastbound	on	<del>Stanford Ave. at Gail Road</del>
Northbound	on	Stonebridge St. at Bluegrass Lane
Southbound	on	Stonebridge St. at Fifteenth Ave.
Southbound	on	Sycamore at Helena Ave.
Eastbound	on	Tacoma Ave. at Maple St.
Eastbound	on	Tanglewood Ct. at Pfenning Road
Westbound	on	Tenth Ave. at Chestnut St.
Westbound	on	Tenth Ave. at Cora St.
Eastbound	on	Tenth Ave. at "D" St.

Direction		Street
Eastbound	on	Tenth Ave. at University Way
Eastbound	on	Third Ave. at Railroad Ave.
Eastbound	on	Third Ave. at Wenas St.
Westbound	on	Third Ave. at Wenas St.
Westbound	on	Thirteenth Ave. at Delphine St.
Eastbound	on	Thirteenth Ave. at Water St.
Southbound	on	Tower St. at Sanders Road
Southbound	on	Trail's Edge Drive at Illinois St.
Westbound	on	Twelfth Ave. at Main St.
Eastbound	on	Twelfth Ave. at Water St.
Westbound	on	Twenty-Eighth Ave. at Susie Ct.
Eastbound	on	Twenty-Sixth Ave. at Ellington St.
Westbound	on	Unnamed public right-of-way bordering on the north edge of the Ellensburg Inn short plat at Canyon Road
Southbound	on	Viewridge Court at Mountain View Ave.

Direction		Street
Southbound	on	Vista Road at University Way
Eastbound	on	Walnut Circle at Walnut St.
Southbound	on	Walnut St. at Fourteenth Ave.
Eastbound	on	Washington Ave. at Maple St.
Eastbound	on	Washington Ave. at Sampson St.
Westbound	on	Washington Ave. at Walnut St.
Westbound	on	Washington Ave. at Willow St.
Northbound	on	Water St. at Bender Road
Northbound	on	Water St. at Idaho Ave.
Northbound	on	Wenas St. at Third Ave.
Northbound	on	Wenas St. at University Way
Eastbound	on	Wheaton Court at Alder St.
Southbound	on	Whitman St. at Mountain View Ave.
Southbound	on	Willow St. at Brick Road

Direction		Street
Northbound	on	Willow St. at Capitol Ave.
Northwestbound	on	Yale Ct. at Stanford Ave.
Northbound	on	Yellowstone St. at Helena Ave.

(Ord. 4891 § 5, 2022; Ord. 4859 § 3, 2020; Ord. 4842 § 8, 2019; Ord. 4770 § 3, 2017; Ord. 4697 § 3, 2015; Ord. 4677 § 2, 2014; Ord. 4635 § 4, 2013; Ord. 4561 § 4, 2010; Ord. 4522 § 5, 2008; Ord. 4490 § 10, 2007; Ord. 4453 § 4, 2006; Ord. 4432 § 4, 2006; Ord. 4417 § 5, 2005; Ord. 4404, 2005; Ord. 4387, 2004; Ord. 4372, 2003; Ord. 4316, 2002; Ord. 4291, 2001; Ord. 4256, 2000; Ord. 4236, 2000; Ord. 4216, 1999; Ord. 4202, 1999; Ord. 4054 § 1, 1996; Ord. 4013 § 1, 1995; Ord. 4009 § 1, 1995; Ord. 3938 § 1, 1994; Ord. 3936 § 1, 1994; Ord. 3928 § 1, 1994; Ord. 3779 § 1, 1992; Ord. 3735 § 1, 1991; Ord. 3719 § 1, 1991; Ord. 3671 § 1, 1990; Ord. 3642 § 3, 1988; Ord. 3557 § 1, 1986; Ord. 3530 § 2, 1986; Ord. 3453 § 1, 1984; Ord. 3393 § 2, 1983; Ord. 3375 § 2, 1982; Ord. 3374 § 1, 1982; Ord. 3303 § 1, 1981; Ord. 3299 § 2, 1981; Ord. 3278 § 2, 1980; Ord. 3137 § 2, 1977; Ord. 3098 § 4, 1976; Ord. 3078 § 3, 1975)

**Section 7. Severability.** If any portion of this ordinance is declared invalid or unconstitutional by any court of competent jurisdiction, such holding shall not affect the validity of the remaining portion(s) of this ordinance.



**Section 8. Corrections.** Upon the approval of the City Attorney, the City Clerk and the codifiers of this ordinance are authorized to make necessary corrections to this ordinance including, but not limited to, the correction of scrivener's/clerical errors, references, ordinance numbering, section/subsection numbers and any references thereto.

**Section 9. Effective Date.** This ordinance shall take effect and be in force five (5) days after its passage, approval and publication.




The foregoing ordinance was passed and adopted at a regular meeting of the City Council on the 4<sup>th</sup> day of March, 2024.

ATTEST:


  
MAYOR Pro-Tem  
  
CITY CLERK

Approved as to form:

  
CITY ATTORNEY

Publish: 3-7-24

I, Beth Leader, City Clerk of said City, do hereby certify that Ordinance No. 4938 is a true and correct copy of said Ordinance of like number as the same was passed by said Council, and that Ordinance No. 4938 was published as required by law.

  
BETH LEADER