

ORDINANCE NO. 4921

AN ORDINANCE OF THE CITY COUNCIL OF THE CITY OF ELLENSBURG, WASHINGTON, RELATING TO TITLE 8 "TRAFFIC" AND AMENDING SECTIONS 8.22.020 8.36.080 AND 8.36.120 OF THE ELLENSBURG CITY CODE.

WHEREAS, City staff is requesting an update to on-street disabled parking in the Central Business District in conjunction with the 2023 Central Business District City Street Slurry Seal project, in compliance with on-street parking standards in the International Building Code; and

WHEREAS, City staff is requesting revision of existing two-way stop control to all-way stop control at the intersections of Eighth Avenue and Poplar St and Bender Road/Sanders Road and Airport Rd;

NOW, THEREFORE, the City Council of the City of Ellensburg, Washington do hereby ordain as follows:

Section 1. Section 8.22.020 of the Ellensburg City Code, as last amended by Section 5 of Ordinance 4842, is hereby amended to read as follows:

8.22.020 Disabled parking.

It shall be unlawful for any person, firm or corporation to stand or park any motor vehicle not authorized for the transportation, and so marked, of disabled persons at the following locations:

Street Name	Side	Location
Alder St.	West	From 155 feet to 175 feet south of the centerline of Eleventh Ave.
"B" St.	West	From 590 feet north to 627 feet north of the centerline of Eleventh Ave.
Fifth Ave.	North	From 45 feet west of the centerline of Pine St. to a point 78 feet west of the intersection of Pine St.

Street Name	Side	Location
Fifth Ave.	South	From 25 feet east to 47 feet east of the east right-of-way line of Pearl St.
<u>Fourth Ave.</u>	<u>South</u>	<u>The westernmost space between Water St. and Main St.</u>
Fourth Ave.	North	The easternmost space between Water St. and Main St.
<u>Fourth Ave.</u>	<u>North</u>	<u>The easternmost space between Main St. and Pearl St.</u>
Fourth Ave.	South	The easternmost <u>westernmost</u> space on the west side of the alley between Pearl St. and Pine St.
<u>Fourth Ave.</u>	<u>South</u>	<u>The westernmost space between Pine St. and Ruby St.</u>
Fourth Ave.	South	The first <u>easternmost</u> space east of the alley between Pine St. and Ruby St.
<u>Fourth Ave.</u>	<u>North</u>	<u>The easternmost space between Pine St. and Ruby St.</u>

Street Name	Side	Location
Fourth Ave.	South	From a point 108 feet east of the centerline of Sprague St. to a point 130 feet east of said centerline.
Main St.	East	From 153 feet north to 198 feet north of the centerline of Second Ave.
Main St.	West	From 137 feet south to 168 feet south of the centerline of Sixth Ave.
Main St.	West	The northernmost space located between Fourth Ave. and Fifth Ave.
Nanum St.	West	From a point on the south right-of-way of Sixth Ave. to a point 20 feet south of the south right-of-way of Sixth Ave.
Pearl St.	East	From 192 feet north to 214 feet north of the centerline of Manitoba St.
Pearl St.	West	From 115 feet south to 139 feet south of the centerline of First Ave.
Pearl St.	East	The eleventh and twelfth spaces north of First Ave.

Street Name	Side	Location
<u>Pearl St.</u>	<u>West</u>	<u>The southernmost space between Third Ave. and Fourth Ave.</u>
Pearl St.	East	The southernmost space between Fourth Ave. and Fifth Ave.
Pearl St.	East	From a point 221 feet north to a point 239 feet north of the centerline of Jackson St.
Pine St.	West	From 108 feet south to 130 feet south of the centerline of First Ave.
<u>Pine St.</u>	<u>West</u>	<u>The northernmost space between Third Ave. and Fourth Ave.</u>
Pine St.	West	The northernmost space between Fourth Ave. and Fifth Ave.
<u>Pine St.</u>	<u>East</u>	<u>The northernmost space between Fourth Ave. and Fifth Ave.</u>
Ruby St.	West	From 187 feet north to 210 feet north of the centerline of Second Ave.
Ruby St.	West	From a point 142 feet south of the centerline of Fourth Ave. to a point 160

Street Name	Side	Location
		feet south of the centerline of Fourth Ave.
Sampson St.	East	From 2 feet north to 20 feet south of the centerline of Washington Ave.
Seventh Ave.	South	From 31 feet west of the centerline of Poplar St. to 31 feet east of the centerline of Poplar St.
Sixth Ave.	North	From a point 322 feet east to 358 feet east of the centerline of Chestnut St.
Sixth Ave.	South	The easternmost space between Main St. and Water St.
Sixth Ave.	South	The first space east of the alley between Pine St. and Ruby St.
Third Ave.	North	The westernmost space between Main St. and Pearl St.
Third Ave.	South	From a point 137 feet west of the centerline of Pine St. to a point 160 feet west of the centerline of Pine St.
Third Ave.	South	From 35 feet east of the centerline of Ruby St. to

Street Name	Side	Location
		75 feet east of the centerline of Ruby St.
Third Ave.	South	From 932 feet east of the centerline of Alder St. to 992 feet east of the centerline of Alder St.
Third Ave.	South	From 1,311 feet east of the centerline of Alder St. to 1,339 feet east of the centerline of Alder St.
Third Ave.	South	From 1,509 feet east of the centerline of Alder St. to 1,547 feet east of the centerline of Alder St.
Water St.	West	<u>From 55 feet north of the centerline of Third Ave. to 85 feet north of the centerline of Third Ave.</u>
Water St.	West	From 90 feet north of the centerline of Fourth Ave. to 120 feet north of the centerline of Fourth Ave.

[Ord. 4842 § 5, 2019; Ord. 4742 § 2, 2016; Ord. 4726 § 2, 2016; Ord. 4702 § 2, 2015; Ord. 4670 § 1, 2014; Ord. 4561 § 3, 2010; Ord. 4544 § 3, 2009; Ord. 4522 § 3, 2008; Ord. 4417 § 2, 2005; Ord. 4387, 2004; Ord. 4321, 2002; Ord. 4295, 2001; Ord. 4256, 2000; Ord. 4115, 1997; Ord. 4050 § 1, 1996; Ord. 4036 § 1, 1996; Ord. 4010 § 2, 1995; Ord. 3935 § 1, 1994; Ord. 3858 § 2, 1993; Ord. 3821 § 1, 1992; Ord. 3755 § 1, 1991; Ord. 3732 § 1, 1991.]

Section 2. Section 8.36.080 of the Ellensburg City Code, as last amended by Section 4 of Ordinance 4891, is hereby amended to read as follows:

8.36.080 All-way stop intersections designated – Procedures required.

The following intersections, when appropriately signed, are designated as “all-way” stop intersections, and all traffic approaching each such intersection shall first come to a complete stop before proceeding into or through the intersection, and then enter with due caution and yield the right-of-way to other traffic entering said intersection on the right:

Bender Rd./Sanders Rd. and Airport Rd.

Capitol Ave. and Chestnut St.

Capitol Ave. and Pine St.

Capitol Ave. and Ruby St.

Eighteenth Ave. and Alder St.

Eighteenth Ave. and Brook Lane

Eighth Ave. and Poplar St.

Eleventh Ave. and “D” St.

Fifteenth Ave. and Cora St.

Fifth Ave. and Pearl St.

Fifth Ave. and Ruby St.

Fourteenth Ave. and Alder St.

Manitoba Ave. and Pine St.

Radio Road and Vista Road

Spokane St. and Whitman Ave.

Tenth Ave. and “B” St.

Third Ave. and Chestnut St.

Third Ave. and Lincoln St.

Third Ave. and Pearl St.

Third Ave. and Ruby St.

Walnut St. and Dean Nicholson Blvd.

Washington Ave. and Anderson St.

Water St. and Helena Ave.

Water St. and Idaho Ave./Ridgeview Ave.

White Birch Ave. and Chestnut St.

[Ord. 4891 § 4, 2022; Ord. 4854 § 4, 2020; Ord. 4490 § 9, 2007; Ord. 4417 § 4, 2005; Ord. 4219, 1999; Ord. 4135, 1998; Ord. 4063 § 2, 1996; Ord. 3991 § 2, 1995; Ord. 3797 § 2, 1992; Ord. 3752 § 1, 1991; Ord. 3642 § 2, 1988; Ord. 3589 § 2, 1987; Ord. 3515 § 2, 1985; Ord. 3507 § 2, 1985; Ord. 3498 § 2, 1985; Ord. 3488 § 2, 1985; Ord. 3393 § 1, 1983; Ord. 3303 § 2, 1981; Ord. 3252 § 1, 1980; Ord. 3246 § 1, 1980; Ord. 3098 § 3, 1976; Ord. 3078 § 2, 1975.]

Section 3. Section 8.36.120 of the Ellensburg City Code, as last amended by Section 5 of Ordinance 4891, is hereby amended to read as follows:

8.36.120 Stopping required at certain cross-streets – Procedures.

Unless otherwise indicated by supplemental regulatory signage, all traffic traveling in the direction indicated and on the street specified shall first come to a complete stop before proceeding into the intersection with the cross-street specified, then enter with due caution and yield the right-of-way to all other traffic entering each such intersection on such designated cross-streets:

Direction		Street
Northbound	on	Abbey Glen Court at Idaho Ave.
Westbound	on	Acacia Lane at Chestnut St.
Westbound	on	Adams St. at Ruby St.

Direction		Street
Southbound	on	Alder St. at Capitol Ave.
Northbound	on	Anderson St. at Capitol Ave.
Southbound	on	Anderson St. at First Ave.
Northbound	on	Anderson St. at University Way
Eastbound	on	Annie Place at Ellington St.
Eastbound	on	Ashford Way at Pfenning Road
Southbound	on	"B" St. at University Way
Southbound	on	"B" St. at Fourteenth Ave.
Eastbound	on	Bender Road at Airport Road
Northbound	on	Benjamin Ln. at Twenty-Sixth Ave.
Westbound	on	Berry Road at Canyon Road
Westbound	on	Bonnie Lane at Brick Road
Westbound	on	Bluegrass Lane at Cora St.
Southbound	on	Brentwood St. at Idaho Ave.
Southbound	on	Brick Road at University Way
Eastbound	on	Bridgeview Lane at Stonebridge St.
Northbound	on	Bridgewood Lane at Bluegrass Lane
Southbound	on	Brook Court at Fifteenth Ave.

Direction		Street
Westbound	on	Brook Lane at Willow St.
Southbound	on	Brooksfield St. at Helena Ave.
Northbound	on	"C" St. at Eleventh Ave.
Southbound	on	"C" St. at University Way
Southbound	on	Canal St. at Bender Road
Eastbound	on	Canterbury Drive at Pfenning Road
Southbound	on	Canterbury Drive at Radio Road
Eastbound	on	Carriage Loop at Alder St.
Southbound	on	Cascade Court at University Way
Northbound	on	Cascade St. at Dolarway Road
Westbound	on	Chason Ave. at Ellington St.
Westbound	on	Cherry Lane at Ruby St.
Southbound	on	Chestnut St. at Eighteenth Ave.
Southbound	on	Clearview Dr. at Old Highway 10
Northbound	on	Clearview Dr. at Creeksedge Way
Northbound	on	Clearview Dr. at Dry Creek Road
Southbound	on	Clearview Dr. at Creeksedge Way
Southbound	on	Cle Elum St. at Fifth Ave.

Direction		Street
Northbound	on	Cle Elum St. at University Way
Eastbound	on	Cliff Ave. at Chestnut St.
Southbound	on	Cobblefield St. at Helena Ave.
Northbound	on	Columbia St. at Bender Road
Northbound	on	Columbia St. at Fifteenth Ave.
Southbound	on	Columbia St. at Greenfield Ave.
Southbound	on	Columbia St. at University Way
Southbound	on	Cora St. at University Way
Eastbound	on	Courtney Court at Ellington St.
Northeastbound	on	Craig Ave. at Alder St.
Southwestbound	on	Craig Ave. at exit of Reed Park
Southbound	on	Cypress Ct. at Hobert Ave.
Southbound	on	Currier St. at University Way
Northbound	on	"D" St. at Eighteenth Ave.
Westbound	on	Dairy Lane at Alder St.
Southbound	on	Dandelion Ln. at Greenfield Ave.
Southbound	on	Delphine St. at Ridgeview Lane
Northbound	on	Dennis St. at Railroad Ave.

Direction		Street
Westbound	on	Dolarway Road at University Way – SR 97 Intersection
Southbound	on	Douglas St. at Mountain View Ave.
Westbound	on	Eighth Ave. at University Way
Eastbound	on	Eleventh Ave. at Alder St.
Westbound	on	Eleventh Ave. at Cora St.
Westbound	on	Eleventh Ave. at Main St.
Eastbound	on	Eleventh Ave. at Water St.
Northbound	on	Ellington St. at Chinook Road
Southbound	on	Ellington St. at Idaho Ave.
Northbound	on	Elliot St. at Fifth Ave.
Southbound	on	Elliot St. at First Ave.
Southbound	on	Enterprise Way at Dolarway Road
Westbound	on	Fifteenth Ave. at Brook Lane
Eastbound	on	Fifteenth Ave. at Wildcat Way
Eastbound	on	First Ave. at Ruby St.
Eastbound	on	First Ave. at Walnut St.
Eastbound	on	Foster Ave. at Pine St.
Westbound	on	Fourteenth Ave. at Pfenning Road

Direction		Street
Westbound	on	Fourth Ave. at Pacific St.
Eastbound	on	Fourth Ave. at Pearl St.
Eastbound	on	Fourth Ave. at Pine St.
Eastbound	on	Fourth Ave. at Railroad Ave.
Westbound	on	Fourth Ave. at Wenas St.
Westbound	on	Franklin St. at Alder St.
Southbound	on	Gail Road at Bender Road
Northbound	on	Glen Drive at 17th Ave.
Westbound	on	Green Parks Drive at Park Lane Ave.
Southbound	on	Green Parks Drive at Regal St.
Westbound	on	Gregory Place at Bull Road
Northbound	on	Gregory Place at Mountain View Ave.
Westbound	on	Heatherstone Ct. at Gail Road
Northbound	on	Hibbs Road at Dolarway Road
Eastbound	on	Hobert Ave. at Pfenning Road
Westbound	on	Hobert Ave. at Whitman St.
Eastbound	on	Hobert Ave. at Willow St.
Eastbound	on	Idaho Ave. at Airport Road

Direction		Street
Eastbound	on	Illinois Ave. at Water St.
Northbound	on	Indiana Drive at Illinois Ave.
Northbound	on	Iowa St. at Illinois Ave.
Southbound	on	Iowa St. at Indiana Drive
Eastbound	on	Indiana Drive at Water St.
Southbound	on	Industrial Way at Umptanum Road
Westbound	on	Jackson Ave. at Main St.
Eastbound	on	Jackson Ave. at Pine St.
Eastbound	on	Joanna Place at Ellington St.
Westbound	on	Juniper Ave. at Chestnut St.
Eastbound	on	King Place at Regal St.
Southbound	on	Kittitas St. at First Ave.
Northbound	on	Kittitas St. at University Way
Westbound	on	Kristen Ave. at Ellington St.
Northbound	on	Lakeshore Way at Umptanum Road
Southbound	on	Lakeshore Way at Opportunity St.
Southbound	on	Landon Ln. at Idaho Ave.
Westbound	on	Lexus Lane at "B" St.

Direction		Street
Northbound	on	Lincoln St. at Fifth Ave.
Southbound	on	Linda Lane at Fourth Ave.
Northbound	on	Locust St. at Capitol Ave.
Southbound	on	Magnolia St. at Kittitas Highway
Northbound	on	Magnolia St. at Seattle Ave.
Northbound	on	Maple St. at Eleventh Ave.
Southbound	on	Maple St. at Mountain View Ave.
Southbound	on	Maple St. at University Way
Southbound	on	McIntosh St. at Idaho Ave.
Northbound	on	Middlecrest Dr. at Creeksedge Way
Southbound	on	Middlecrest Dr. at Sunnyview Ln.
Westbound	on	Midlin Dr. at Dandelion Ln.
Westbound	on	Millstone Loop at Alder St.
Westbound	on	Mountain View Ave. at Industrial Way
Westbound	on	Mt. Adams Court at Water St.
Westbound	on	Mt. Baker Court at Water St.
Westbound	on	Mt. Hood Court at Water St.
Southbound	on	Nanum St. at Fifth Ave.

Direction		Street
Northbound	on	Nanum St. at University Way
Eastbound	on	Nineteenth Ave. at Alder St.
Eastbound	on	Ninth Ave. at "B" St.
Westbound	on	Ninth Ave. at Chestnut St.
Eastbound	on	Ninth Ave. at "D" St.
Eastbound	on	Ninth Ave. at Main St.
Northbound	on	Ohio St. at Illinois St.
Northbound	on	Okanogan St. at Fifteenth Ave.
Southbound	on	Okanogan St. at University Way
Eastbound	on	Old Highway 10 at Reecer Creek Road
Eastbound	on	Olive Lane at Alder St.
Northbound	on	Opportunity St. at Umptanum Road
Northbound	on	Pacific St. at Railroad Ave.
Northbound	on	Park Lane at Helena Ave.
Northbound	on	Pearl St. at Fourth Ave.
Southbound	on	Pearl St. at Mountain View Ave.
Northbound	on	Pearl St. at Third Ave.
Northbound	on	Pearl St. at University Way

Direction		Street
Westbound	on	Peakview Dr. at Middlecrest Dr.
Southbound	on	Peakview Dr. at Clearview Dr.
Southbound	on	Pine St. at Fifth Ave.
Southbound	on	Pine St. at Fourth Ave.
Southbound	on	Pine St. at Mountain View Ave.
Northbound	on	Pine St. at University Way
Eastbound	on	Plumridge Ave. at Pfenning Road
Southbound	on	Poplar St. at Manitoba Ave.
Southbound	on	Poplar St. at Seventh Ave.
Northbound	on	Poplar St. at University Way
Eastbound	on	Sunnyview Ln. at Peakview Dr.
Northbound	on	Sunnyview Ln. at Creeksedge Way
Eastbound	on	Queen Place at Regal St.
Northbound	on	Radio Road at Brick Road
Eastbound	on	Radio Road at Pfenning Road
Eastbound	on	Rainier St. at Cora St.
Northbound	on	Ravenswood Lane at Sixteenth Ave.
Eastbound	on	Ravenswood Lane at Stonebridge St.

Direction		Street
Northbound	on	Regal St. at Helena Ave.
Southbound	on	Regal St. at Park Lane Ave.
Southbound	on	Ruby St. at Canyon Road
Southbound	on	Ruby St. at Umptanum Road
Northbound	on	Ruby St. at University Way
Southbound	on	Sampson St. at Manitoba Ave.
Westbound	on	Sanders Road at Airport Road
Westbound	on	Seattle Ave. at Chestnut St.
Eastbound	on	Second Ave. at Kittitas St.
Westbound	on	Second Ave. at Kittitas St.
Westbound	on	Second Ave. at Lincoln St.
Eastbound	on	Second Ave. at Railroad Ave.
Eastbound	on	Seventh Ave. at Pacific St.
Eastbound	on	Seventh Ave. at Railroad Ave.
Westbound	on	Seventeenth Ave. at "B" St.
Westbound	on	Seventeenth Ave. at Brook Lane
Eastbound	on	Seventeenth Ave. at "D" St.
Northbound	on	Shumard St. at Spokane Ave.

Direction		Street
Southbound	on	Shumard St. at Hobert St.
Eastbound	on	Sixth Ave. at Railroad Ave.
Eastbound	on	Sixth Ave. at Wenas St.
Westbound	on	Sixteenth Ave. at Cora St.
Eastbound	on	Sixteenth Ave. at Stonebridge St.
Eastbound	on	Sixteenth Ave. at Walnut St.
Westbound	on	Skyline Drive at Brick Road
Westbound	on	Spokane Ave. at Magnolia St.
Eastbound	on	Spokane Ave. at Maple St.
Eastbound	on	Spokane Ave. at Willow St.
Northbound	on	Sprague St. at Capitol Ave.
Southbound	on	Sprague St. at Fifth Ave.
Southbound	on	Sprague St. at First Ave.
Northbound	on	Sprague St. at Fourth Ave.
Southbound	on	Sprague St. at Manitoba Ave.
Westbound	on	Stanford Ave. at Ellington St.
Northeastbound	on	Stanford Ave. at Gail Road
Northbound	on	Stonebridge St. at Bluegrass Lane

Direction		Street
Southbound	on	Stonebridge St. at Fifteenth Ave.
Southbound	on	Sycamore at Helena Ave.
Eastbound	on	Tacoma Ave. at Maple St.
Eastbound	on	Tanglewood Ct. at Pfenning Road
Westbound	on	Tenth Ave. at Chestnut St.
Westbound	on	Tenth Ave. at Cora St.
Eastbound	on	Tenth Ave. at "D" St.
Eastbound	on	Tenth Ave. at University Way
Eastbound	on	Third Ave. at Railroad Ave.
Eastbound	on	Third Ave. at Wenas St.
Westbound	on	Third Ave. at Wenas St.
Westbound	on	Thirteenth Ave. at Delphine St.
Eastbound	on	Thirteenth Ave. at Water St.
Southbound	on	Tower St. at Sanders Road
Southbound	on	Trail's Edge Drive at Illinois St.
Westbound	on	Twelfth Ave. at Main St.
Eastbound	on	Twelfth Ave. at Water St.
Westbound	on	Twenty-Eighth Ave. at Susie Ct.

Direction		Street
Eastbound	on	Twenty-Sixth Ave. at Ellington St.
Westbound	on	Unnamed public right-of-way bordering on the north edge of the Ellensburg Inn short plat at Canyon Road
Southbound	on	Viewridge Court at Mountain View Ave.
Southbound	on	Vista Road at University Way
Eastbound	on	Walnut Circle at Walnut St.
Southbound	on	Walnut St. at Fourteenth Ave.
Eastbound	on	Washington Ave. at Maple St.
Eastbound	on	Washington Ave. at Sampson St.
Westbound	on	Washington Ave. at Walnut St.
Westbound	on	Washington Ave. at Willow St.
Northbound	on	Water St. at Bender Road
Northbound	on	Water St. at Idaho Ave.
Northbound	on	Wenas St. at Third Ave.
Northbound	on	Wenas St. at University Way
Eastbound	on	Wheaton Court at Alder St.
Southbound	on	Whitman St. at Mountain View Ave.
Southbound	on	Willow St. at Brick Road
Northbound	on	Willow St. at Capitol Ave.

Direction		Street
Northwestbound	on	Yale Ct. at Stanford Ave.
Northbound	on	Yellowstone St. at Helena Ave.

[Ord. 4891 § 5, 2022; Ord. 4859 § 3, 2020; Ord. 4842 § 8, 2019; Ord. 4770 § 3, 2017; Ord. 4697 § 3, 2015; Ord. 4677 § 2, 2014; Ord. 4635 § 4, 2013; Ord. 4561 § 4, 2010; Ord. 4522 § 5, 2008; Ord. 4490 § 10, 2007; Ord. 4453 § 4, 2006; Ord. 4432 § 4, 2006; Ord. 4417 § 5, 2005; Ord. 4404, 2005; Ord. 4387, 2004; Ord. 4372, 2003; Ord. 4316, 2002; Ord. 4291, 2001; Ord. 4256, 2000; Ord. 4236, 2000; Ord. 4216, 1999; Ord. 4202, 1999; Ord. 4054 § 1, 1996; Ord. 4013 § 1, 1995; Ord. 4009 § 1, 1995; Ord. 3938 § 1, 1994; Ord. 3936 § 1, 1994; Ord. 3928 § 1, 1994; Ord. 3779 § 1, 1992; Ord. 3735 § 1, 1991; Ord. 3719 § 1, 1991; Ord. 3671 § 1, 1990; Ord. 3642 § 3, 1988; Ord. 3557 § 1, 1986; Ord. 3530 § 2, 1986; Ord. 3453 § 1, 1984; Ord. 3393 § 2, 1983; Ord. 3375 § 2, 1982; Ord. 3374 § 1, 1982; Ord. 3303 § 1, 1981; Ord. 3299 § 2, 1981; Ord. 3278 § 2, 1980; Ord. 3137 § 2, 1977; Ord. 3098 § 4, 1976; Ord. 3078 § 3, 1975.]



Section 4. Severability. If any portion of this ordinance is declared invalid or unconstitutional by any court of competent jurisdiction, such holding shall not affect the validity of the remaining portion(s) of this ordinance.

Section 5. Corrections. Upon the approval of the City Attorney, the City Clerk and the codifiers of this ordinance are authorized to make necessary corrections to this ordinance including, but not limited to, the correction of scrivener's/clerical errors, references, ordinance numbering, section/subsection numbers and any references thereto.

Section 6. Effective Date. This ordinance shall take effect and be in force five (5) days after its passage, approval and publication.

The foregoing ordinance was passed and adopted at a regular meeting of the City Council on the 3rd day of July, 2023.

ATTEST:



MAYOR

CITY CLERK

Approved as to form:


CITY ATTORNEY

Publish: 7-6-2023

I, Beth Leader, City Clerk of said City, do hereby certify that Ordinance No. 4921 is a true and correct copy of said Ordinance of like number as the same was passed by said Council, and that Ordinance No. 4921 was published as required by law.



BETH LEADER