

ORDINANCE NO. 4877

AN ORDINANCE OF THE CITY COUNCIL OF THE CITY OF ELLENSBURG, WASHINGTON ANNEXING PARCELS 916833, 698633, 708633 & 528633 TO THE CITY OF ELLENSBURG, WASHINGTON, ASSIGNING LIGHT INDUSTRIAL ZONING CLASSIFICATION, PROVIDING FOR THE ASSUMPTION OF EXISTING CITY INDEBTEDNESS AND FIXING A TIME WHEN THE SAME SHALL BE EFFECTIVE.

WHEREAS, on May 17, 2021, the City of Ellensburg, Washington received a notice of intention to commence annexation proceedings pursuant to the “direct petition” method of RCW 35A.14.120 for parcels 916833, 698633, 708633 & 528633, as more fully described in Section 1 of this Ordinance and depicted in Exhibit A, attached hereto; and

WHEREAS, on June 7, 2021, the City Council of the City of Ellensburg, Washington held a public meeting with the annexation initiators pursuant to RCW 35A.14.120 and determined that the initiators could proceed to acquire a 60% petition for annexation pursuant to RCW 35A.14.120; and

WHEREAS, at its June 7, 2021 public meeting the City Council set the annexation area and further determined that the property subject to annexation would be zoned Light Industrial, and assume the annexation area’s share of City indebtedness; and

WHEREAS, the owners of not less than 60% in value, according to the assessed valuation for general taxation of the property hereinafter described, signed the petition pursuant to RCW 35A.14.120 for the annexation of said area to the City of Ellensburg, Washington; and

WHEREAS, the petition for annexation was certified as sufficient by the Kittitas County Assessor, on June 22, 2021, having determined that the petition signatures have a combined total assessed value for general taxation of not less than 60% of the total assessed value for general taxation of all property in the proposed annexation area, in compliance with RCW 35A.01.040; and

WHEREAS, the City provided public notice of the petition for annexation and has provided an opportunity for comment thereon by all interested citizens at a duly called and noticed public hearing; and

WHEREAS, on July 15, 2021, pursuant to proper notice given in accordance with RCW 35A.14.130, the Planning Commission conducted a public hearing on the proposed annexation, and following such hearing recommended City Council approve the annexation request; and

WHEREAS, on September 7, 2021 and November 1, 2021, pursuant to proper notice given in accordance with RCW 35A.14.130, the City Council received and reviewed all of the documentation associated with this annexation proposal, conducted public hearings on the proposed annexation in accordance with RCW 35A. 14.140 and RCW 35A.14.330-.340, and following such hearings determined to effect the annexation of the territory described in Section 1 of this ordinance, finding that the petition for annexation met the applicable requirements, and that the best interests of the City of Ellensburg, Washington, will be served by the annexation and that it is appropriate to good government of the City of Ellensburg, Washington, and therefore accepted the petition for annexation pursuant to RCW 35A.14.120 and Chapter 15.360 of the Ellensburg City Code; and

WHEREAS, the territory described in Section 1 of this ordinance is contiguous to the City of Ellensburg, Washington and entirely within the City of Ellensburg Urban Growth Area established pursuant to RCW 36.70A.110,

NOW THEREFORE, THE CITY COUNCIL OF THE CITY OF ELLENSBURG, WASHINGTON, DO ORDAIN AS FOLLOWS:

**Section 1. Annexation.** The following described parcel and rights-of-ways are hereby annexed to and made a part of the City of Ellensburg, Washington, to wit:

The South 460 feet of the south  $\frac{1}{2}$  of the SW  $\frac{1}{4}$  of the SW  $\frac{1}{4}$  Section 2 Township 17 Range 18 lying west of the easterly right-of-way for Anderson Road. Together with the North 347 feet of the N  $\frac{1}{2}$ , NW  $\frac{1}{4}$ , NW  $\frac{1}{4}$  lying west of the easterly right-of-way for Anderson Road; together with adjacent right of way for Anderson Road extending northerly approximately 500 feet to existing city limits Records of Kittitas County, State of Washington being a portion of Section 11, Township 17 North, Range 18 East, W.M., in the County of Kittitas, state of Washington.

**Section 2. Assessment and Taxation.** All property within the territory so annexed shall be assessed and taxed at the same rate and on the same basis as other property of the City of Ellensburg, Washington is assessed and taxed to pay for any outstanding indebtedness of the City of Ellensburg, Washington as presently adopted or as is hereafter amended.

**Section 3. Comprehensive Plan Designation.** All property within the territory so annexed shall be subject to and a part of the Comprehensive Plan of the City of Ellensburg, Washington as presently adopted or as is hereinafter amended.

**Section 4. Land Use Designation and Zoning.** All property within the territory so annexed shall be hereby zoned as follows: Kittitas County Assessor Parcel Numbers 916833, 698633, 708633 & 528633 shall be zoned Light Industrial (L-I).

**Section 5. Transmittal and Filing.** The Ellensburg City Clerk is directed to file a certified copy of this ordinance with the Kittitas County Board of County Commissioners.

**Section 6. Severability.** If any portion of this ordinance is declared invalid or unconstitutional by any court of competent jurisdiction, such holding shall not affect the validity of the remaining portion(s) of this ordinance.

**Section 7. Corrections.** Upon the approval of the City Attorney, the City Clerk and the codifiers of this ordinance are authorized to make necessary corrections to this ordinance, including but not limited to, the correction of scrivener's/clerical errors, references, ordinance numbering, sections/subsections numbers and any references thereto.

**Section 8. Effective Date.** This ordinance shall take effect and be in full force five (5) days after its passage, approval and publication.

The foregoing ordinance was passed and adopted at a regular meeting of the City Council on the 1st day of November, 2021.

ATTEST:


  
MAYOR  
  
CITY CLERK

Approved as to form:

  
CITY ATTORNEY

Publish: 11-4-2021

I, Beth Leader, City Clerk of said City, do hereby certify that Ordinance No. 4877 is a true and correct copy of said Ordinance of like number as the same was passed by said Council, and that Ordinance No. 4877 was published as required by law.






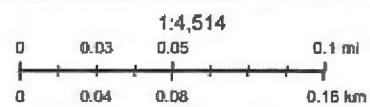
Ordinance 4877 – Annexation of Parcels 916833, 698633, 708633 & 528633

## EXHIBIT A: ANNEXATION PARCELS



8/13/2021, 10:55:48 AM

-  Override 1
-  Urban Growth Area
-  City Limits



© OpenStreetMap (and) contributors, CC-BY-SA

Ellensburg GIS  
Google Maps | Kittitas County Public Works | Kittitas County Auditor | U.S. Fish and Wildlife Service, National Standards and Support Team, wetlands\_team@fws.gov |