

ORDINANCE NO. 4859

AN ORDINANCE OF THE CITY COUNCIL OF THE CITY OF ELLENSBURG, WASHINGTON, RELATING TO TITLE 8 “TRAFFIC” AND AMENDING SECTIONS 8.14.020, 8.18.020 AND 8.36.120 OF THE ELLENSBURG CITY CODE.

WHEREAS, staff received a request from Dr. Joseph Parker, owner of Parker Orthodontics, to limit timed parking on Second Ave. and on Pine St. in front of his building at 109 N. Pine St to 2-Hr parking; and

WHEREAS, staff is requesting back in angle parking on the west side of Willow St. north of Seattle Ave. adjacent to Mountain View Park; and

WHEREAS, staff is requesting addition of a stop sign for westbound traffic on Washington Ave. at Willow St.;

NOW, THEREFORE, the City Council of the City of Ellensburg, Washington do hereby ordain as follows:

Section 1. Section 8.14.020 of the Ellensburg City Code, as last amended by Section 1 of Ordinance 4854, is hereby amended to read as follows:

8.14.020 Timed parking – Times and days.

When signs are erected giving notice thereof, no person shall park a vehicle at the prohibited times and days as posted upon any of the following described streets or portion thereof:

Street Name	Side	Location	Timed Restriction
Alder St.	West	From centerline of Eleventh Ave. to a point 155 feet south thereof.	Two-hour parking from 8:00 a.m. to 5:00 p.m. except Saturdays, Sundays and holidays.
Capitol Ave.	North	From Ruby St. to Anderson St.	15-minute parking from 8:00 a.m. to 3:30 p.m. while school is in session.
Eleventh Ave.	North	From Alder St. to Maple St.	Two-hour parking from 8:00 a.m. to 5:00 p.m. except Saturdays, Sundays and holidays.

Eleventh Ave.	South	From the centerline of Alder St. to a point 110 feet east of centerline of Maple St.	Two-hour parking from 8:00 a.m. to 5:00 p.m. except Saturdays, Sundays and holidays.
Eleventh Ave.	South	From centerline of Alder St. to a point 135 feet west thereof.	Two-hour parking from 8:00 a.m. to 5:00 p.m. except Saturdays, Sundays and holidays.
Fifth Ave.	Both	Water St. to Main St.	Three-hour parking from 8:00 a.m. to 6:00 p.m. except Sundays and holidays.
Fifth Ave.	South	Pearl St. to the alley east of Pearl St.	Three-hour parking from 8:00 a.m. to 6:00 p.m. except Sundays and holidays.
Fifth Ave.	North	Pearl St. to Pine St.	Three-hour parking from 8:00 a.m. to 6:00 p.m. except Sundays and holidays.
Fifth Ave.	South	From alley east of Pearl St. to Pine St.	Three-hour parking from 12:00 noon to 6:00 p.m. except Sundays and holidays.
Fifth Ave.	South	Main St. to Pearl St.	Three-hour parking from 8:00 a.m. to 6:00 p.m. except Sundays and holidays.
Fifth Ave.	North	Main St. to the alley east of Main St.	Three-hour parking from 8:00 a.m. to 6:00 p.m. except Sundays and holidays.
Fifth Ave.	North	From centerline of Sprague St. to the alley west of Sprague St.	Three-hour parking from 8:00 a.m. to 6:00 p.m. except Sundays and holidays.
Fourth Ave.	Both	Water St. to Ruby St.	Three-hour parking from 8:00 a.m. to 6:00 p.m. except Sundays and holidays.

Fourth Ave.	South	From Sprague St. west to the alley.	Half-hour parking from 8:00 a.m. to 6:00 p.m. except Sundays and holidays.
Main St.	Both	From the centerline of Third Ave. to the centerline of Fifth Ave.	Three-hour parking from 8:00 a.m. to 6:00 p.m. except Sundays and holidays.
Main St.	West	From the centerline of Fifth Ave. to the centerline of Sixth Ave.	Three-hour parking from 8:00 a.m. to 6:00 p.m. except Sundays and holidays.
Main St.	East	From the centerline of Fifth Ave. to a point 121 feet north of the centerline of Fifth Ave.	Three-hour parking from 8:00 a.m. to 6:00 p.m. except Sundays and holidays.
Main St.	East	From a point 236 feet north of the centerline of Fifth Ave. to the centerline of Sixth Ave.	Three-hour parking from 8:00 a.m. to 6:00 p.m. except Sundays and holidays.
Nanum St.	West	From a point 42 feet south of the south right-of-way of Sixth Ave. to a point 120 feet south of the south right-of-way of Sixth Ave.	Two-hour parking from 9:00 a.m. to 6:00 p.m. except Saturdays, Sundays and holidays.
Okanogan St.	East	From a point 38 feet north to north right-of-way of University Way to south right-of-way of alley between University Way and Ninth Ave.	Two-hour parking from 8:00 a.m. to 6:00 p.m. except Sundays and holidays.
Pearl St.	East	Between two points lying 124 feet to 146 feet south of the centerline of Fifth Ave. and between two points lying 188 feet to 210 feet south of the centerline of Fifth Ave.	15-minute parking between 8:00 a.m. and 6:00 p.m. except Sundays and holidays.
Pearl St.	West	From the centerline of Fourth Ave. to the centerline of Fifth Ave.	Three-hour parking from 8:00 a.m. to 6:00 p.m. except Sundays and holidays.
Pearl St.	East	From Fifth Ave. south to a point 124 feet south of centerline of Fifth Ave. and between two points lying 146 feet to 188 feet south of centerline of Fifth Ave. and between two points lying 210 feet to 311 feet south of centerline of Fifth Ave.	Three-hour parking from 8:00 a.m. to 6:00 p.m. except Sundays and holidays.
Pearl St.	East	From the centerline of Fifth Ave. to the centerline of Sixth Ave.	Three-hour parking from 8:00 a.m. to 6:00 p.m. except Sundays and holidays.

Pearl St.	West	From the centerline of Fifth Ave. to a point 185 feet north.	Three-hour parking from 8:00 a.m. to 6:00 p.m. except Sundays and holidays.
Pearl St.	East	From the south right-of-way line of Third Ave. to a point 50 feet south thereof.	15-minute parking between 8:00 a.m. and 6:00 p.m. except Sundays and holidays.
Pearl St.	East	From a point 232 feet south of the south right-of-way line of Third Ave. south to Second Ave.	Three-hour parking from 8:00 a.m. to 6:00 p.m. except Sundays and holidays.
Pearl St.	East	From the centerline of First Ave. to a point 175 feet north of the centerline of First Ave.	Three-hour parking between 8:00 a.m. and 6:00 p.m. except Sundays and holidays.
Pearl St.	East	From a point 175 feet north of the centerline of First Ave. to a point 200 feet north of the centerline of First Ave.	15-minute parking between 8:00 a.m. and 6:00 p.m. except Sundays and holidays.
Pearl St.	West	Between two points lying 212 feet south and 172 feet south of right-of-way line of Third Ave.	15-minute parking between 8:00 a.m. and 6:00 p.m. except Sundays and holidays.
Pearl St.	West	From a point 212 feet south of the south right-of-way line of Third Ave. south to the centerline of Second Ave.	Three-hour parking from 8:00 a.m. to 6:00 p.m. except Sundays and holidays.
Pearl St.	West	From the centerline of Fourth Ave. to a point 90 feet south and from a point 115 feet south of the centerline of Fourth Ave. to the centerline of Third Ave.	Three-hour parking from 8:00 a.m. to 6:00 p.m. except Sundays and holidays.
Pearl St.	West	Between two points lying 90 feet and 115 feet south of the centerline of Fourth Ave.	15-minute parking between 8:00 a.m. and 6:00 p.m. except Sundays and holidays.
Pearl St.	East	From the centerline of Fourth Ave. to a point 168 feet south and from a point 190 feet south of the centerline of Fourth Ave. to the centerline of Third Ave.	Two-hour parking from 8:00 a.m. to 6:00 p.m. except Sundays and holidays.
Pearl St.	West	From the centerline of Seventh Ave. to a point 145 feet north and from the centerline of Seventh Ave. south to Sixth Ave.	Three-hour parking from 8:00 a.m. to 6:00 p.m. except Sundays and holidays.

Pearl St.	East	Between two points lying 168 feet and 190 feet south of the centerline of Fourth Ave.	15-minute parking between 8:00 a.m. and 6:00 p.m. except Sundays and holidays.
<u>Pine St.</u>	<u>West</u>	<u>From Second Ave. to a point 160 feet south of the centerline of Second Ave</u>	<u>Two-hour parking from 8:00 a.m. to 5:00 p.m. except Saturdays, Sundays and holidays.</u>
Pine St.	Both	From the centerline of Second Ave. to the centerline of Fifth Ave.	Three-hour parking from 8:00 a.m. to 6:00 p.m. except Sundays and holidays.
Pine St.	Both	The twelfth space north of the centerline of Third Ave.	15-minute parking between 8:00 a.m. and 6:00 p.m. except Sundays and holidays.
Pine St.	East	The twelfth and thirteenth spaces north of the centerline of Fourth Ave.	15-minute parking between 8:00 a.m. and 6:00 p.m. except Sundays and holidays.
Pine St.	West	From the centerline of Sixth Ave. to a point 145 feet south.	30-minute parking from 8:00 a.m. to 6:00 p.m. except Sundays and holidays.
Pine St.	West	From the centerline of Second Ave. to the centerline of Third Ave.	Two-hour parking from 8:00 a.m. to 6:00 p.m. except Sundays and holidays.
Poplar St.	East	From the centerline of Seventh Ave. 180 feet north thereof.	Two-hour parking from 8:00 a.m. to 5:00 p.m. except Saturdays, Sundays and holidays.
Ruby St.	West	From the centerline of Fifth Ave. to a point 95 feet south of Fourth Ave.	Three-hour parking from 8:00 a.m. to 6:00 p.m. except Sundays and holidays.
Ruby St.	East	From the centerline of Capitol Ave. to the centerline of First Ave.	15-minute parking between 8:00 a.m. and 6:00 p.m. except Sundays and holidays.
Ruby St.	West	From Third Ave. to a point 180 feet south thereof.	Three-hour parking from 8:00 a.m. to 6:00 p.m.

Sampson St.	East	From a point 40 feet south of the centerline of Capitol Ave. to 266 feet south of the centerline of Capitol Ave.	15-minute parking between 8:00 a.m. and 6:00 p.m. except Sundays and holidays.
<u>Second Ave.</u>	<u>South</u>	<u>From Pine St. to a point 160 feet west of the centerline of Pine St.</u>	<u>Two-hour parking from 8:00 a.m. to 5:00 p.m. except Saturdays, Sundays and holidays.</u>
Seventh Ave.	North	From Anderson St. to Walnut St.	One-hour parking from 6:00 a.m. to 6:00 p.m. except Sundays and holidays.
Seventh Ave.	South	From centerline of Chestnut St. east to the termination of the Seventh Ave. right-of-way.	Three-hour parking from 8:00 a.m. Monday and ending 8:00 a.m. Saturday, except all legal holidays.
Seventh Ave.	South	From Main St. east 120 feet to the alley.	One-hour parking from 8:00 a.m. to 6:00 p.m. except Sundays and holidays.
Sixth Ave.	North	From the centerline of Chestnut St. east to the centerline of Poplar St.	Three-hour parking from 8:00 a.m. Monday and ending 8:00 a.m. Saturday, except all legal holidays.
Sixth Ave.	North	From a point 99 feet east of the centerline of Main St. to a point 150 feet east of the centerline of Main St.	Half-hour parking from 8:00 a.m. to 6:00 p.m. except Sundays and holidays.
Sixth Ave.	South	From Nanum St. west 120 feet to the alley.	Two-hour parking 9:00 a.m. to 6:00 p.m. except Saturdays, Sundays and holidays.
Sixth Ave.	South	From a point 120 feet east of the centerline of Main St. to a point 118 feet west of the centerline of Pearl St.	Half-hour parking from 8:00 a.m. to 6:00 p.m. except Sundays and holidays.
Sixth Ave.	South	From a point 123 feet west of the centerline of Water St. to a point 120 feet east of the centerline of Main St.	Three-hour parking from 8:00 a.m. to 6:00 p.m. except Sundays and holidays.

Sprague St.	East	From Fifth Ave. to a point 146 feet north of the centerline of Fifth Ave.	15-minute parking from 8:00 a.m. to 6:00 p.m. except Sundays and holidays.
Sprague St.	East	From a point 273 feet north of the centerline of Fifth Ave. north to Sixth Ave.	15-minute parking from 8:00 a.m. to 6:00 p.m. except Sundays and holidays.
Sprague St.	West	From the centerline of Fourth Ave. to a point 160 feet south of Fourth Ave.	Two-hour parking from 8:00 a.m. to 6:00 p.m. except Sundays and holidays.
Sprague St.	West	From centerline of Fifth Ave. to a point 160 feet north of the centerline of Fifth Ave.	Three-hour parking from 8:00 a.m. to 6:00 p.m. except Sundays and holidays.
Tacoma Ave.	North	From Water St. east to alley.	30-minute parking from 8:00 a.m. to 6:00 p.m. except Sundays and holidays.
Third Ave.	North	Water St. to Pine St.	Three-hour parking from 8:00 a.m. to 6:00 p.m. except Sundays and holidays.
Third Ave.	South	Water St. to Pearl St.	Three-hour parking from 8:00 a.m. to 6:00 p.m. except Sundays and holidays.
Third Ave.	South	From a point 1,080 feet east of the east curbline of Alder St. eastward 65 feet.	Half-hour parking 8:00 a.m. to 5:00 p.m. except Saturdays, Sundays and holidays.
Third Ave.	South	From Pearl St. to alley east of Pearl St.	15-minute parking from 8:00 a.m. to 6:00 p.m.
Third Ave.	South	From Pine St. west to the alley.	Three-hour parking from 8:00 a.m. to 6:00 p.m. except Sundays.
Water St.	East	From Capitol Ave. to First Ave.	Two-hour parking from 8:00 a.m. to 6:00 p.m. except Sundays and holidays.

Water St.	East	From Tacoma Ave. to a point 240 feet north of centerline of Tacoma Ave.	30-minute parking from 8:00 a.m. to 6:00 p.m. except Sundays and holidays.
Water St.	East	From a point 140 feet north of centerline of Washington Ave. to a point 240 feet north of centerline of Washington Ave.	Two-hour parking from 8:00 a.m. to 6:00 pm. except Sundays and holidays.
Water St.	West	From Fifth Ave. to a point 160 feet south of Fifth Ave.	Three-hour parking from 8:00 a.m. to 6:00 p.m. except Sundays and holidays.
Water St.	West	From Fifth Ave. to Sixth Ave.	Three-hour parking from 8:00 a.m. to 6:00 p.m. except Sundays and holidays.
Water St.	East	From a point 177 feet north of centerline of Fifth Ave. to a point 217 feet north of centerline of Fifth Ave.	Three-hour parking from 8:00 a.m. to 6:00 p.m. except Sundays and holidays.
Water St.	West	From a point 140 feet north of centerline of Tacoma Ave. to a point 240 feet north of centerline of Tacoma Ave.	30-minute parking from 8:00 a.m. to 6:00 p.m. except Sundays and holidays.
Water St.	West	From Tacoma Ave. to a point 140 feet south of centerline of Tacoma Ave.	Two-hour parking from 8:00 a.m. to 6:00 p.m. except Sundays and holidays.
Water St.	West	From Third Ave. to a point 98 feet north of centerline of Third Ave.	30-minute parking from 8:00 a.m. to 6:00 p.m. except Sundays and holidays.
Water St.	West	From a point 250 feet south of centerline of Third Ave. to Third Ave.	30-minute parking from 8:00 a.m. to 6:00 p.m. except Sundays and holidays.
Water St.	West	From Washington Ave. to First Ave.	Two-hour parking from 8:00 a.m. to 6:00 p.m. except Sundays and holidays.

[Ord. 4854 § 1, 2020; Ord. 4842 § 2, 2019; Ord. 4833 § 1, 2019; Ord. 4779 § 2, 2017; Ord. 4730 § 3, 2016; Ord. 4702 § 1, 2015; Ord. 4677 § 1, 2014; Ord. 4635 § 2, 2013; Ord. 4620 § 3, 2012; Ord. 4590 § 3, 2011; Ord. 4561 § 2, 2010; Ord. 4404, 2005; Ord. 4387, 2004; Ord. 4372, 2003; Ord. 4361, 2003; Ord. 4312, 2002; Ord. 4291, 2001; Ord. 4251, 2000; Ord. 4239, 2000; Ord.

4169, 1998; Ord. 4143, 1998; Ord. 4107, 1997; Ord. 4099, 1997; Ord. 4089, 1997; Ord. 4086, 1997; Ord. 4067 § 1, 1996; Ord. 4055 § 4, 1996; Ord. 4014 § 1, 1995; Ord. 4010 § 1, 1995; Ord. 3994 § 1, 1995; Ord. 3953 § 1, 1994; Ord. 3892 § 1, 1993; Ord. 3858 § 1, 1993; Ord. 3814 § 1, 1992; Ord. 3727 § 1, 1991; Ord. 3699 § 1, 1990; Ord. 3694 § 2, 1990; Ord. 3627 § 1, 1988; Ord. 3613 § 1, 1988; Ord. 3612 § 2, 1988; Ord. 3607 § 1, 1987; Ord. 3606 § 1, 1987; Ord. 3577 § 1, 1987; Ord. 3552 § 1, 1986; Ord. 3540 § 1, 1986; Ord. 3517 § 1, 1985; Ord. 3508 § 1, 1985; Ord. 3452 § 3, 1984; Ord. 3424 § 2, 1984; Ord. 3387 § 3, 1983.]

Section 2. Section 8.18.020 of the Ellensburg City Code, as last amended by Section 4 of Ordinance 4842, is hereby amended to read as follows:

8.18.020 Angle parking only.

The vehicular parking on the following described streets shall be only allowed as angle parking as appropriately designated by signs and/or street markings:

Street Name	Side	Location
Craig Ave.	Northwest	From 35 feet southwest of the northeast terminus of Craig Ave. to a point 305 feet southwest of the northeast terminus of Craig Ave.
Fourth Ave.	Both	From Water St. to Ruby St.
Fourth Ave.	North	From Ruby St. to Sprague St.
Kittitas St.	East	From Third Ave. to a point 200 feet south of the centerline of Third Ave.
Nanum St.	East	From 52 feet south of the centerline of Sixth Ave. to a point 158 feet south of the centerline of Sixth Ave.
Ninth Ave.	South	From Water St. to Main St.

Pearl St.	Both	From Third Ave. to Fifth Ave.
Pearl St.	East	From the centerline of First Ave. to a point 240 feet north of the centerline of First Ave.
Pearl St.	East	From Second Ave. to Third Ave.
Pearl St.	West	Between Fifth Ave. and Sixth Ave.
Pearl St.	West	From Seventh Ave. to University Way.
Pine St.	Both	From Third Ave. to Fifth Ave.
Pine St.	East	Between Second Ave. and Third Ave.
Pine St.	West	From Fifth Ave. to Sixth Ave.
Seventh Ave.	North	From Pearl St. to a point 170 feet west of the centerline of Pearl St.
Seventh Ave.	North	From Water St. to a point 140 feet west of the centerline of Water St. (Back in angle parking only).
Seventh Ave.	South	From 108 feet east of Chestnut St. to a point 500 feet east thereof.
Sixth Ave.	North	From a point 112 feet east of Chestnut St. to Poplar St.
Sixth Ave.	North	From Kittitas St. to Water St.

Sixth Ave.	South	From the east right-of-way of the first alley east of Main St. to the west right-of-way of Pearl St.
Sixth Ave.	South	From Main St. to Water St.
Sixth Ave.	South	From the alley west of Pine St. to Ruby St.
Sixth Ave.	South	From Kittitas St. to the alley between Kittitas St. and Water St.
Sprague St.	West	From Second Ave. to a point 105 feet north of the centerline of Second Ave.
Sprague St.	West	From Third Ave. to Fourth Ave.
Tacoma Ave.	North	From Water St. to the alley between Water St. and Main St.
Third Ave.	North	From a point 1,205 feet east of the centerline of Alder St. to a point 1,465 feet east of said centerline.
Third Ave.	South	From a point 839 feet east of the centerline of Alder St. to a point 1,509 feet east of said centerline.
<u>Willow St.</u>	<u>West</u>	<u>From Seattle Ave. to a point 420 ft. north of the centerline of Seattle Ave. (Back in angle parking only).</u>

Wenas St.	West	From 377 feet north of the centerline of Fifth Ave. to a point 627 feet north of the centerline of Fifth Ave.
-----------	------	---

[Ord. 4842 § 4, 2019; Ord. 4742 § 1, 2016; Ord. 4713 § 1, 2015; Ord. 4387, 2004; Ord. 4291, 2001; Ord. 4276, 2001; Ord. 4150, 1998; Ord. 4086, 1997; Ord. 4067 § 2, 1996; Ord. 4053 § 1, 1996; Ord. 3803 § 1, 1992; Ord. 3705 § 1, 1990; Ord. 3606 § 2, 1987; Ord. 3552 § 2, 1986; Ord. 3410 § 1, 1983; Ord. 3387 § 6, 1983.]

Section 3. Section 8.36.120 of the Ellensburg City Code, as last amended by Section 8 of Ordinance 4842, is hereby amended to read as follows:

8.36.120 Stopping required at certain cross-streets – Procedures.

Unless otherwise indicated by supplemental regulatory signage, all traffic travelling in the direction indicated and on the street specified shall first come to a complete stop before proceeding into the intersection with the cross-street specified, then enter with due caution and yield the right-of-way to all other traffic entering each such intersection on such designated cross-streets:

Direction		Street
Northbound	on	Abbey Glen Court at Idaho Ave.
Westbound	on	Acacia Lane at Chestnut St.
Westbound	on	Adams St. at Ruby St.
Southbound	on	Alder St. at Capitol Ave.
Northbound	on	Anderson St. at Capitol Ave.
Southbound	on	Anderson St. at First Ave.
Northbound	on	Anderson St. at University Way
Eastbound	on	Annie Place at Ellington St.

Direction		Street
Eastbound	on	Ashford Way at Pfenning Road
Southbound	on	“B” St. at University Way
Southbound	on	“B” St. at Fourteenth Ave.
Eastbound	on	Bender Road at Airport Road
Westbound	on	Berry Road at Canyon Road
Westbound	on	Bonnie Lane at Brick Road
Westbound	on	Bluegrass Lane at Cora St.
Southbound	on	Brentwood St. at Idaho Ave.
Southbound	on	Brick Road at University Way
Eastbound	on	Bridgeview Lane at Stonebridge St.
Northbound	on	Bridgewood Lane at Bluegrass Lane
Southbound	on	Brook Court at Fifteenth Ave.
Westbound	on	Brook Lane at Willow St.
Southbound	on	Brooksfield St. at Helena Ave.
Northbound	on	“C” St. at Eleventh Ave.
Southbound	on	“C” St. at University Way
Southbound	on	Canal St. at Bender Road
Eastbound	on	Canterbury Drive at Pfenning Road

Direction		Street
Southbound	on	Canterbury Drive at Radio Road
Eastbound	on	Carriage Loop at Alder St.
Southbound	on	Cascade Court at University Way
Northbound	on	Cascade St. at Dolarway Road
Westbound	on	Chason Ave. at Ellington St.
Eastbound	on	Chason Ave. at Gail Road
Westbound	on	Cherry Lane at Ruby St.
Southbound	on	Chestnut St. at Eighteenth Ave.
Southbound	on	Cle Elum St. at Fifth Ave.
Northbound	on	Cle Elum St. at University Way
Eastbound	on	Cliff Ave. at Chestnut St.
Southbound	on	Cobblefield St. at Helena Ave.
Northbound	on	Columbia St. at Bender Road
Northbound	on	Columbia St. at Fifteenth Ave.
Southbound	on	Columbia St. at Greenfield Ave.
Southbound	on	Columbia St. at University Way
Southbound	on	Cora St. at University Way
Eastbound	on	Courtney Court at Ellington St.

Direction		Street
Northeastbound	on	Craig Ave. at Alder St.
Southwestbound	on	Craig Ave. at exit of Reed Park
Southbound	on	Cypress Ct. at Hobert Ave.
Southbound	on	Currier St. at University Way
Northbound	on	“D” St. at Eighteenth Ave.
Westbound	on	Dairy Lane at Alder St.
Southbound	on	Dandelion Ln. at Greenfield Ave.
Southbound	on	Delphine St. at Ridgeview Lane
Northbound	on	Dennis St. at Railroad Ave.
Westbound	on	Dolarway Road at University Way – SR 97 Intersection
Southbound	on	Douglas St. at Mountain View Ave.
Westbound	on	Eighth Ave. at University Way
Eastbound	on	Eleventh Ave. at Alder St.
Westbound	on	Eleventh Ave. at Cora St.
Westbound	on	Eleventh Ave. at Main St.
Eastbound	on	Eleventh Ave. at Water St.
Northbound	on	Ellington St. at Chinook Road
Southbound	on	Ellington St. at Idaho Ave.

Direction		Street
Northbound	on	Elliot St. at Fifth Ave.
Southbound	on	Elliot St. at First Ave.
Southbound	on	Enterprise Way at Dolarway Road
Westbound	on	Fifteenth Ave. at Brook Lane
Eastbound	on	Fifteenth Ave. at "D" St.
Eastbound	on	Fifteenth Ave. at Dry Creek Road
Eastbound	on	First Ave. at Ruby St.
Eastbound	on	First Ave. at Walnut St.
Eastbound	on	Foster Ave. at Pine St.
Westbound	on	Fourteenth Ave. at Pfenning Road
Westbound	on	Fourth Ave. at Pacific St.
Eastbound	on	Fourth Ave. at Pearl St.
Eastbound	on	Fourth Ave. at Pine St.
Eastbound	on	Fourth Ave. at Railroad Ave.
Westbound	on	Fourth Ave. at Wenas St.
Westbound	on	Franklin St. at Alder St.
Southbound	on	Gail Road at Bender Road
Northbound	on	Glen Drive at 17th Ave.

Direction		Street
Westbound	on	Green Parks Drive at Park Lane Ave.
Southbound	on	Green Parks Drive at Regal St.
Westbound	on	Gregory Place at Bull Road
Northbound	on	Gregory Place at Mountain View Ave.
Northbound	on	Hibbs Road at Dolarway Road
Eastbound	on	Hobert Ave. at Pfenning Road
Westbound	on	Hobert Ave. at Whitman St.
Eastbound	on	Hobert Ave. at Willow St.
Eastbound	on	Illinois Ave. at Water St.
Northbound	on	Indiana Drive at Illinois Ave.
Northbound	on	Iowa St. at Illinois Ave.
Southbound	on	Iowa St. at Indiana Drive
Eastbound	on	Indiana Drive at Water St.
Southbound	on	Industrial Way at Umptanum Road
Westbound	on	Jackson Ave. at Main St.
Eastbound	on	Jackson Ave. at Pine St.
Eastbound	on	Joanna Place at Ellington St.
Westbound	on	Juniper Ave. at Chestnut St.

Direction		Street
Eastbound	on	King Place at Regal St.
Southbound	on	Kittitas St. at First Ave.
Northbound	on	Kittitas St. at University Way
Westbound	on	Kristen Ave. at Ellington St.
Northbound	on	Lakeshore Way at Umptanum Road
Southbound	on	Lakeshore Way at Opportunity St.
Westbound	on	Lexus Lane at “B” St.
Northbound	on	Lincoln St. at Fifth Ave.
Southbound	on	Linda Lane at Fourth Ave.
Northbound	on	Locust St. at Capitol Ave.
Southbound	on	Magnolia St. at Kittitas Highway
Northbound	on	Magnolia St. at Seattle Ave.
Northbound	on	Maple St. at Eleventh Ave.
Southbound	on	Maple St. at Mountain View Ave.
Southbound	on	Maple St. at University Way
Southbound	on	McIntosh St. at Idaho Ave.
Westbound	on	Midlin Dr. at Dandelion Ln.
Westbound	on	Millstone Loop at Alder St.

Direction		Street
Westbound	on	Mountain View Ave. at Industrial Way
Westbound	on	Mt. Adams Court at Water St.
Westbound	on	Mt. Baker Court at Water St.
Westbound	on	Mt. Hood Court at Water St.
Southbound	on	Nanum St. at Fifth Ave.
Northbound	on	Nanum St. at University Way
Eastbound	on	Nineteenth Ave. at Alder St.
Eastbound	on	Ninth Ave. at "B" St.
Westbound	on	Ninth Ave. at Chestnut St.
Eastbound	on	Ninth Ave. at "D" St.
Eastbound	on	Ninth Ave. at Main St.
Northbound	on	Ohio St. at Illinois St.
Northbound	on	Okanogan St. at Fifteenth Ave.
Southbound	on	Okanogan St. at University Way
Eastbound	on	Olive Lane at Alder St.
Northbound	on	Opportunity St. at Umptanum Road
Northbound	on	Pacific St. at Railroad Ave.
Northbound	on	Park Lane at Helena Ave.

Direction		Street
Northbound	on	Pearl St. at Fourth Ave.
Southbound	on	Pearl St. at Mountain View Ave.
Northbound	on	Pearl St. at Third Ave.
Northbound	on	Pearl St. at University Way
Southbound	on	Pine St. at Fifth Ave.
Southbound	on	Pine St. at Fourth Ave.
Southbound	on	Pine St. at Mountain View Ave.
Northbound	on	Pine St. at University Way
Eastbound	on	Plumridge Ave. at Pfenning Road
Southbound	on	Poplar St. at Manitoba Ave.
Southbound	on	Poplar St. at Seventh Ave.
Northbound	on	Poplar St. at University Way
Eastbound	on	Queen Place at Regal St.
Northbound	on	Radio Road at Brick Road
Eastbound	on	Radio Road at Pfenning Road
Eastbound	on	Rainier St. at Cora St.
Northbound	on	Ravenswood Lane at Sixteenth Ave.
Eastbound	on	Ravenswood Lane at Stonebridge St.

Direction		Street
Northbound	on	Regal St. at Helena Ave.
Southbound	on	Regal St. at Park Lane Ave.
Southbound	on	Ruby St. at Canyon Road
Southbound	on	Ruby St. at Umptanum Road
Northbound	on	Ruby St. at University Way
Southbound	on	Sampson St. at Manitoba Ave.
Westbound	on	Sanders Road at Airport Road
Westbound	on	Seattle Ave. at Chestnut St.
Eastbound	on	Second Ave. at Kittitas St.
Westbound	on	Second Ave. at Kittitas St.
Westbound	on	Second Ave. at Lincoln St.
Eastbound	on	Second Ave. at Railroad Ave.
Eastbound	on	Seventh Ave. at Pacific St.
Eastbound	on	Seventh Ave. at Railroad Ave.
Westbound	on	Seventeenth Ave. at "B" St.
Westbound	on	Seventeenth Ave. at Brook Lane
Eastbound	on	Seventeenth Ave. at "D" St.
Northbound	on	Shumard St. at Spokane Ave.

Direction		Street
Southbound	on	Shumard St. at Hobert St.
Eastbound	on	Sixth Ave. at Railroad Ave.
Eastbound	on	Sixth Ave. at Wenas St.
Westbound	on	Sixteenth Ave. at Cora St.
Eastbound	on	Sixteenth Ave. at Stonebridge St.
Eastbound	on	Sixteenth Ave. at Walnut St.
Westbound	on	Skyline Drive at Brick Road
Westbound	on	Spokane Ave. at Magnolia St.
Eastbound	on	Spokane Ave. at Maple St.
Eastbound	on	Spokane Ave. at Willow St.
Northbound	on	Sprague St. at Capitol Ave.
Southbound	on	Sprague St. at Fifth Ave.
Southbound	on	Sprague St. at First Ave.
Northbound	on	Sprague St. at Fourth Ave.
Southbound	on	Sprague St. at Manitoba Ave.
Westbound	on	Stanford Ave. at Ellington St.
Northeastbound	on	Stanford Ave. at Gail Road
Northbound	on	Stonebridge St. at Bluegrass Lane

Direction		Street
Southbound	on	Stonebridge St. at Fifteenth Ave.
Eastbound	on	Tacoma Ave. at Maple St.
Eastbound	on	Tanglewood Ct. at Pfenning Road
Westbound	on	Tenth Ave. at Chestnut St.
Westbound	on	Tenth Ave. at Cora St.
Eastbound	on	Tenth Ave. at "D" St.
Eastbound	on	Tenth Ave. at University Way
Eastbound	on	Third Ave. at Railroad Ave.
Eastbound	on	Third Ave. at Wenas St.
Westbound	on	Third Ave. at Wenas St.
Westbound	on	Thirteenth Ave. at Delphine St.
Eastbound	on	Thirteenth Ave. at Water St.
Southbound	on	Trail's Edge Drive at Illinois St.
Westbound	on	Twelfth Ave. at Main St.
Eastbound	on	Twelfth Ave. at Water St.
Westbound	on	Twenty-Eighth Ave. at Susie Ct.
Eastbound	on	Twenty-Sixth Ave. at Ellington St.
Westbound	on	Unnamed public right-of-way bordering on the north edge of the Ellensburg Inn short plat at Canyon Road

Direction		Street
Southbound	on	Viewridge Court at Mountain View Ave.
Southbound	on	Vista Road at University Way
Eastbound	on	Walnut Circle at Walnut St.
Southbound	on	Walnut St. at Fourteenth Ave.
Eastbound	on	Washington Ave. at Maple St.
Eastbound	on	Washington Ave. at Sampson St.
Westbound	on	Washington Ave. at Walnut St.
<u>Westbound</u>	<u>on</u>	<u>Washington Ave. at Willow St.</u>
Northbound	on	Water St. at Bender Road
Northbound	on	Water St. at Idaho Ave.
Northbound	on	Wenas St. at Third Ave.
Northbound	on	Wenas St. at University Way
Eastbound	on	Wheaton Court at Alder St.
Southbound	on	Whitman St. at Mountain View Ave.
Southbound	on	Willow St. at Brick Road
Northbound	on	Willow St. at Capitol Ave.
Northwestbound	on	Yale Ct. at Stanford Ave.
Northbound	on	Yellowstone St. at Helena Ave.

[Ord. 4842 § 8, 2019; Ord. 4770 § 3, 2017; Ord. 4697 § 3, 2015; Ord. 4677 § 2, 2014; Ord. 4635 § 4, 2013; Ord. 4561 § 4, 2010; Ord. 4522 § 5, 2008; Ord. 4490 § 10, 2007; Ord. 4453 § 4, 2006; Ord. 4432 § 4, 2006; Ord. 4417 § 5, 2005; Ord. 4404, 2005; Ord. 4387, 2004; Ord. 4372, 2003; Ord. 4316, 2002; Ord. 4291, 2001; Ord. 4256, 2000; Ord. 4236, 2000; Ord. 4216, 1999; Ord. 4202, 1999; Ord. 4054 § 1, 1996; Ord. 4013 § 1, 1995; Ord. 4009 § 1, 1995; Ord. 3938 § 1, 1994; Ord. 3936 § 1, 1994; Ord. 3928 § 1, 1994; Ord. 3779 § 1, 1992; Ord. 3735 § 1, 1991; Ord. 3719 § 1, 1991; Ord. 3671 § 1, 1990; Ord. 3642 § 3, 1988; Ord. 3557 § 1, 1986; Ord. 3530 § 2, 1986; Ord. 3453 § 1, 1984; Ord. 3393 § 2, 1983; Ord. 3375 § 2, 1982; Ord. 3374 § 1, 1982; Ord. 3303 § 1, 1981; Ord. 3299 § 2, 1981; Ord. 3278 § 2, 1980; Ord. 3137 § 2, 1977; Ord. 3098 § 4, 1976; Ord. 3078 § 3, 1975.]



Section 4. Severability. If any portion of this ordinance is declared invalid or unconstitutional by any court of competent jurisdiction, such holding shall not affect the validity of the remaining portion(s) of this ordinance.

Section 5. Corrections. Upon the approval of the City Attorney, the City Clerk and the codifiers of this ordinance are authorized to make necessary corrections to this ordinance including, but not limited to, the correction of scrivener's/clerical errors, references, ordinance numbering, section/subsection numbers and any references thereto.


Section 6. Effective Date. This ordinance shall take effect and be in force five (5) days after its passage, approval and publication.

The foregoing ordinance was passed and adopted at a regular meeting of the City Council on the 25th day of September, 2020.

ATTEST:



MAYOR

CITY CLERK

Approved as to form:


CITY ATTORNEY

Publish: 9-26-2020

I, Beth Leader, City Clerk of said City, do hereby certify that Ordinance No. 4859 is a true and correct copy of said Ordinance of like number as the same was passed by said Council, and that Ordinance No. 4859 was published as required by law.


BETH LEADER