

ORDINANCE NO. 4854

AN ORDINANCE OF THE CITY COUNCIL OF THE CITY OF ELLENSBURG, WASHINGTON, RELATING TO TITLE 8 “TRAFFIC” AND AMENDING SECTIONS 8.14.020, 8.30.020, 8.36.040 AND 8.36.080 OF THE ELLENSBURG CITY CODE.

WHEREAS, staff made contact with the property owners at 414 N. Pearl St. and they are supportive of the removal of the two 15 Min. parking spaces in front of their location;

WHEREAS, staff received a request from Hayday Bake and Brew (215 W. 3<sup>rd</sup> Ave.) to remove the loading zone parking in front of Consolidated Communications and to install a 15 Min. parking space directly in front of their building. Staff confirmed with Consolidated Communications that they are in support of the conversion of the Loading Zone to 3 Hr. parking in front of their location;

WHEREAS, staff received a request from the Ellensburg Police Dept. to expand the 15 Min. parking on Pearl St., in front of the police station from 2 stalls to 4 stalls;

WHEREAS, as apart of the design of the Mt. Stuart Replacement School and the new elementary school, the Ellensburg School District hired a consultant to complete a Traffic Impact Analysis (TIA) of their proposed project and potential impacts on traffic. The completed TIA requires that the start times of the two elementary schools are staggered by 30 min. and the conversion of the intersection of 15<sup>th</sup> Ave. and Cora St. from a two-way stop controlled intersection to a four-way stop controlled intersection is necessary to meet the City’s adopted Level of Service standards;

NOW, THEREFORE, the City Council of the City of Ellensburg, Washington do hereby ordain as follows:

**Section 1. Section 8.14.020 of the Ellensburg City Code, as last amended by Section 2 of Ordinance 4842, is hereby amended to read as follows:**

8.14.020 Timed parking – Times and days.

When signs are erected giving notice thereof, no person shall park a vehicle at the prohibited times and days as posted upon any of the following described streets or portion thereof:

Street Name	Side	Location	Timed Restriction
-------------	------	----------	-------------------

Alder St.	West	From centerline of Eleventh Ave. to a point 155 feet south thereof.	Two-hour parking from 8:00 a.m. to 5:00 p.m. except Saturdays, Sundays and holidays.
Capitol Ave.	North	From Ruby St. to Anderson St.	15-minute parking from 8:00 a.m. to 3:30 p.m. while school is in session.
Eleventh Ave.	North	From Alder St. to Maple St.	Two-hour parking from 8:00 a.m. to 5:00 p.m. except Saturdays, Sundays and holidays.
Eleventh Ave.	South	From the centerline of Alder St. to a point 110 feet east of centerline of Maple St.	Two-hour parking from 8:00 a.m. to 5:00 p.m. except Saturdays, Sundays and holidays.
Eleventh Ave.	South	From centerline of Alder St. to a point 135 feet west thereof.	Two-hour parking from 8:00 a.m. to 5:00 p.m. except Saturdays, Sundays and holidays.
Fifth Ave.	Both	Water St. to Main St.	Three-hour parking from 8:00 a.m. to 6:00 p.m. except Sundays and holidays.
Fifth Ave.	South	Pearl St. to the alley east of Pearl St.	Three-hour parking from 8:00 a.m. to 6:00 p.m. except Sundays and holidays.
Fifth Ave.	North	Pearl St. to Pine St.	Three-hour parking from 8:00 a.m. to 6:00 p.m. except Sundays and holidays.
Fifth Ave.	South	From alley east of Pearl St. to Pine St.	Three-hour parking from 12:00 noon to 6:00 p.m. except Sundays and holidays.
Fifth Ave.	South	Main St. to Pearl St.	Three-hour parking from 8:00 a.m. to 6:00 p.m. except Sundays and holidays.
Fifth Ave.	North	Main St. to the alley east of Main St.	Three-hour parking from 8:00 a.m. to 6:00 p.m. except Sundays and holidays.

Fifth Ave.	North	From centerline of Sprague St. to the alley west of Sprague St.	Three-hour parking from 8:00 a.m. to 6:00 p.m. except Sundays and holidays.
Fourth Ave.	Both	Water St. to Ruby St.	Three-hour parking from 8:00 a.m. to 6:00 p.m. except Sundays and holidays.
Fourth Ave.	South	From Sprague St. west to the alley.	Half-hour parking from 8:00 a.m. to 6:00 p.m. except Sundays and holidays.
Main St.	Both	From the centerline of Third Ave. to the centerline of Fifth Ave.	Three-hour parking from 8:00 a.m. to 6:00 p.m. except Sundays and holidays.
Main St.	West	From the centerline of Fifth Ave. to the centerline of Sixth Ave.	Three-hour parking from 8:00 a.m. to 6:00 p.m. except Sundays and holidays.
Main St.	East	From the centerline of Fifth Ave. to a point 121 feet north of the centerline of Fifth Ave.	Three-hour parking from 8:00 a.m. to 6:00 p.m. except Sundays and holidays.
Main St.	East	From a point 236 feet north of the centerline of Fifth Ave. to the centerline of Sixth Ave.	Three-hour parking from 8:00 a.m. to 6:00 p.m. except Sundays and holidays.
Nanum St.	West	From a point 42 feet south of the south right-of-way of Sixth Ave. to a point 120 feet south of the south right-of-way of Sixth Ave.	Two-hour parking from 9:00 a.m. to 6:00 p.m. except Saturdays, Sundays and holidays.
Okanogan St.	East	From a point 38 feet north to north right-of-way of University Way to south right-of-way of alley between University Way and Ninth Ave.	Two-hour parking from 8:00 a.m. to 6:00 p.m. except Sundays and holidays.
<u>Pearl St.</u>	<u>East</u>	<u>Between two points lying 124 feet to 146 feet south of the centerline of Fifth Ave. and between two points lying 188 feet to 210 feet south of the centerline of Fifth Ave.</u>	<u>15-minute parking between 8:00 a.m. and 6:00 p.m. except Sundays and holidays.</u>
Pearl St.	West	From the centerline of Fourth Ave. to the centerline of Fifth Ave.	Three-hour parking from 8:00 a.m. to 6:00 p.m. except Sundays and holidays.

Pearl St.	East	From Fifth Ave. south to a point 124 feet south of centerline of Fifth Ave. and between two points lying 146 feet to 188 feet south of centerline of Fifth Ave. and between two points lying 210 feet to 311 feet south of centerline of Fifth Ave.	Three-hour parking from 8:00 a.m. to 6:00 p.m. except Sundays and holidays.
Pearl St.	East	From the centerline of Fifth Ave. to the centerline of Sixth Ave.	Three-hour parking from 8:00 a.m. to 6:00 p.m. except Sundays and holidays.
Pearl St.	West	From the centerline of Fifth Ave. to a point 185 feet north.	Three-hour parking from 8:00 a.m. to 6:00 p.m. except Sundays and holidays.
Pearl St.	East	From the south right-of-way line of Third Ave. to a point 50 feet south thereof.	15-minute parking between 8:00 a.m. and 6:00 p.m. except Sundays and holidays.
Pearl St.	East	From a point 232 feet south of the south right-of-way line of Third Ave. south to Second Ave.	Three-hour parking from 8:00 a.m. to 6:00 p.m. except Sundays and holidays.
Pearl St.	East	From the centerline of First Ave. to a point 175 feet north of the centerline of First Ave.	Three-hour parking between 8:00 a.m. and 6:00 p.m. except Sundays and holidays.
Pearl St.	East	From a point <del>150</del> 175 feet north of the centerline of First Ave. to a point 200 feet north of the centerline of First Ave.	15-minute parking between 8:00 a.m. and 6:00 p.m. except Sundays and holidays.
Pearl St.	West	Between two points lying 212 feet south and 172 feet south of right-of-way line of Third Ave.	15-minute parking between 8:00 a.m. and 6:00 p.m. except Sundays and holidays.
Pearl St.	West	From a point 212 feet south of the south right-of-way line of Third Ave. south to the centerline of Second Ave.	Three-hour parking from 8:00 a.m. to 6:00 p.m. except Sundays and holidays.

Pearl St.	West	From the centerline of Fourth Ave. to a point 90 feet south and from a point 115 feet south of the centerline of Fourth Ave. to the centerline of Third Ave.	Three-hour parking from 8:00 a.m. to 6:00 p.m. except Sundays and holidays.
Pearl St.	West	Between two points lying 90 feet and 115 feet south of the centerline of Fourth Ave.	15-minute parking between 8:00 a.m. and 6:00 p.m. except Sundays and holidays.
Pearl St.	East	From the centerline of Fourth Ave. to a point 168 feet south and from a point 190 feet south of the centerline of Fourth Ave. to the centerline of Third Ave.	Two-hour parking from 8:00 a.m. to 6:00 p.m. except Sundays and holidays.
Pearl St.	West	From the centerline of Seventh Ave. to a point 145 feet north and from the centerline of Seventh Ave. south to Sixth Ave.	Three-hour parking from 8:00 a.m. to 6:00 p.m. except Sundays and holidays.
Pearl St.	East	Between two points lying 168 feet and 190 feet south of the centerline of Fourth Ave.	15-minute parking between 8:00 a.m. and 6:00 p.m. except Sundays and holidays.
Pine St.	Both	From the centerline of Second Ave. to the centerline of Fifth Ave.	Three-hour parking from 8:00 a.m. to 6:00 p.m. except Sundays and holidays.
Pine St.	Both	The twelfth space north of the centerline of Third Ave.	15-minute parking between 8:00 a.m. and 6:00 p.m. except Sundays and holidays.
Pine St.	East	The twelfth and thirteenth spaces north of the centerline of Fourth Ave.	15-minute parking between 8:00 a.m. and 6:00 p.m. except Sundays and holidays.
Pine St.	West	From the centerline of Sixth Ave. to a point 145 feet south.	30-minute parking from 8:00 a.m. to 6:00 p.m. except Sundays and holidays.
Pine St.	West	From the centerline of Second Ave. to the centerline of Third Ave.	Two-hour parking from 8:00 a.m. to 6:00 p.m. except Sundays and holidays.

Poplar St.	East	From the centerline of Seventh Ave. 180 feet north thereof.	Two-hour parking from 8:00 a.m. to 5:00 p.m. except Saturdays, Sundays and holidays.
Ruby St.	West	From the centerline of Fifth Ave. to a point 95 feet south of Fourth Ave.	Three-hour parking from 8:00 a.m. to 6:00 p.m. except Sundays and holidays.
Ruby St.	East	From the centerline of Capitol Ave. to the centerline of First Ave.	15-minute parking between 8:00 a.m. and 6:00 p.m. except Sundays and holidays.
Ruby St.	West	From Third Ave. to a point 180 feet south thereof.	Three-hour parking from 8:00 a.m. to 6:00 p.m.
Sampson St.	East	From a point 40 feet south of the centerline of Capitol Ave. to 266 feet south of the centerline of Capitol Ave.	15-minute parking between 8:00 a.m. and 6:00 p.m. except Sundays and holidays.
Seventh Ave.	North	From Anderson St. to Walnut St.	One-hour parking from 6:00 a.m. to 6:00 p.m. except Sundays and holidays.
Seventh Ave.	South	From centerline of Chestnut St. east to the termination of the Seventh Ave. right-of-way.	Three-hour parking from 8:00 a.m. Monday and ending 8:00 a.m. Saturday, except all legal holidays.
Seventh Ave.	South	From Main St. east 120 feet to the alley.	One-hour parking from 8:00 a.m. to 6:00 p.m. except Sundays and holidays.
Sixth Ave.	North	From the centerline of Chestnut St. east to the centerline of Poplar St.	Three-hour parking from 8:00 a.m. Monday and ending 8:00 a.m. Saturday, except all legal holidays.
Sixth Ave.	North	From a point 99 feet east of the centerline of Main St. to a point 150 feet east of the centerline of Main St.	Half-hour parking from 8:00 a.m. to 6:00 p.m. except Sundays and holidays.
Sixth Ave.	South	From Nanum St. west 120 feet to the alley.	Two-hour parking 9:00 a.m. to 6:00 p.m. except Saturdays, Sundays and holidays.

Sixth Ave.	South	From a point 120 feet east of the centerline of Main St. to a point 118 feet west of the centerline of Pearl St.	Half-hour parking from 8:00 a.m. to 6:00 p.m. except Sundays and holidays.
Sixth Ave.	South	From a point 123 feet west of the centerline of Water St. to a point 120 feet east of the centerline of Main St.	Three-hour parking from 8:00 a.m. to 6:00 p.m. except Sundays and holidays.
Sprague St.	East	From Fifth Ave. to a point 146 feet north of the centerline of Fifth Ave.	15-minute parking from 8:00 a.m. to 6:00 p.m. except Sundays and holidays.
Sprague St.	East	From a point 273 feet north of the centerline of Fifth Ave. north to Sixth Ave.	15-minute parking from 8:00 a.m. to 6:00 p.m. except Sundays and holidays.
Sprague St.	West	From the centerline of Fourth Ave. to a point 160 feet south of Fourth Ave.	Two-hour parking from 8:00 a.m. to 6:00 p.m. except Sundays and holidays.
Sprague St.	West	From centerline of Fifth Ave. to a point 160 feet north of the centerline of Fifth Ave.	Three-hour parking from 8:00 a.m. to 6:00 p.m. except Sundays and holidays.
Tacoma Ave.	North	From Water St. east to alley.	30-minute parking from 8:00 a.m. to 6:00 p.m. except Sundays and holidays.
Third Ave.	North	Water St. to Pine St.	Three-hour parking from 8:00 a.m. to 6:00 p.m. except Sundays and holidays.
Third Ave.	North	<del>From a point 95' east of the centerline of Water St. to a point 115' east of the centerline of Water St.</del>	<del>15-minute parking from 8:00 a.m. to 6:00 p.m.</del>
Third Ave.	South	<del>Main</del> Water St. to Pearl St.	Three-hour parking from 8:00 a.m. to 6:00 p.m. except Sundays and holidays.
Third Ave.	South	From a point 1,080 feet east of the east curbline of Alder St. eastward 65 feet.	Half-hour parking 8:00 a.m. to 5:00 p.m. except Saturdays, Sundays and holidays.
Third Ave.	South	From Pearl St. to alley east of Pearl St.	15-minute parking from 8:00 a.m. to 6:00 p.m.



Third Ave.	South	From Pine St. west to the alley.	Three-hour parking from 8:00 a.m. to 6:00 p.m. except Sundays.
Water St.	East	From Capitol Ave. to First Ave.	Two-hour parking from 8:00 a.m. to 6:00 p.m. except Sundays and holidays.
Water St.	East	From Tacoma Ave. to a point 240 feet north of centerline of Tacoma Ave.	30-minute parking from 8:00 a.m. to 6:00 p.m. except Sundays and holidays.
Water St.	East	From a point 140 feet north of centerline of Washington Ave. to a point 240 feet north of centerline of Washington Ave.	Two-hour parking from 8:00 a.m. to 6:00 pm. except Sundays and holidays.
Water St.	West	From Fifth Ave. to a point 160 feet south of Fifth Ave.	Three-hour parking from 8:00 a.m. to 6:00 p.m. except Sundays and holidays.
Water St.	West	From Fifth Ave. to Sixth Ave.	Three-hour parking from 8:00 a.m. to 6:00 p.m. except Sundays and holidays.
Water St.	East	From a point 177 feet north of centerline of Fifth Ave. to a point 217 feet north of centerline of Fifth Ave.	Three-hour parking from 8:00 a.m. to 6:00 p.m. except Sundays and holidays.
Water St.	West	From a point 140 feet north of centerline of Tacoma Ave. to a point 240 feet north of centerline of Tacoma Ave.	30-minute parking from 8:00 a.m. to 6:00 p.m. except Sundays and holidays.
Water St.	West	From Tacoma Ave. to a point 140 feet south of centerline of Tacoma Ave.	Two-hour parking from 8:00 a.m. to 6:00 p.m. except Sundays and holidays.
Water St.	West	From Third Ave. to a point 98 feet north of centerline of Third Ave.	30-minute parking from 8:00 a.m. to 6:00 p.m. except Sundays and holidays.
Water St.	West	From a point 250 feet south of centerline of Third Ave. to Third Ave.	30-minute parking from 8:00 a.m. to 6:00 p.m. except Sundays and holidays.
Water St.	West	From Washington Ave. to First Ave.	Two-hour parking from 8:00 a.m. to 6:00 p.m. except Sundays and holidays.



[Ord. 4842 § 2, 2019; Ord. 4833 § 1, 2019; Ord. 4779 § 2, 2017; Ord. 4730 § 3, 2016; Ord. 4702 § 1, 2015; Ord. 4677 § 1, 2014; Ord. 4635 § 2, 2013; Ord. 4620 § 3, 2012; Ord. 4590 § 3, 2011; Ord. 4561 § 2, 2010; Ord. 4404, 2005; Ord. 4387, 2004; Ord. 4372, 2003; Ord. 4361, 2003; Ord. 4312, 2002; Ord. 4291, 2001; Ord. 4251, 2000; Ord. 4239, 2000; Ord. 4169, 1998; Ord. 4143, 1998; Ord. 4107, 1997; Ord. 4099, 1997; Ord. 4089, 1997; Ord. 4086, 1997; Ord. 4067 § 1, 1996; Ord. 4055 § 4, 1996; Ord. 4014 § 1, 1995; Ord. 4010 § 1, 1995; Ord. 3994 § 1, 1995; Ord. 3953 § 1, 1994; Ord. 3892 § 1, 1993; Ord. 3858 § 1, 1993; Ord. 3814 § 1, 1992; Ord. 3727 § 1, 1991; Ord. 3699 § 1, 1990; Ord. 3694 § 2, 1990; Ord. 3627 § 1, 1988; Ord. 3613 § 1, 1988; Ord. 3612 § 2, 1988; Ord. 3607 § 1, 1987; Ord. 3606 § 1, 1987; Ord. 3577 § 1, 1987; Ord. 3552 § 1, 1986; Ord. 3540 § 1, 1986; Ord. 3517 § 1, 1985; Ord. 3508 § 1, 1985; Ord. 3452 § 3, 1984; Ord. 3424 § 2, 1984; Ord. 3387 § 3, 1983.]

**Section 2. Section 8.30.020 of the Ellensburg City Code, as last amended by Section 2 of Ordinance 4833, is hereby amended to read as follows:**

**8.30.020 Loading zone established.**

When the following locations are designated by appropriate signs, a loading zone shall be established and reserved for the parking of vehicles while in the act of taking on or removing loads or passengers and it shall be unlawful to park any motor vehicle in said area.

Street Name	Side	Location
Anderson St.	West	From Manitoba Ave. to Tacoma Ave. from 8:15 a.m. to 8:45 a.m. and from 2:45 p.m. to 3:15 p.m. Monday through Friday.
Fifth Ave.	South	From alley between Pearl and Pine Sts. to Pine St. from 6:00 a.m. to 12:00 noon seven days a week.
First Ave.	North	From a point 58 feet east of the centerline of Sprague St. east to the alley located between Sprague St. and Anderson St. from 7:30 a.m. to 8:30 a.m. and from 2:30 p.m. to 3:30 p.m. while school is in session.
First Ave.	South	From a point 141 feet west of the centerline of Sprague St. to a point 58 feet west of the centerline of Sprague St. from 7:30 a.m. to 8:30 a.m. and from 2:30 p.m. to 3:30 p.m. while school is in session.

Street Name	Side	Location
Fourth Ave.	South	From a point 130 feet east of the centerline of Sprague St. to a point 150 feet east of said centerline.
Main St.	East	From a point 121 feet north of the centerline of Fifth Ave. to a point 236 feet north of the centerline of Fifth Ave.
Manitoba Ave.	South	From a point 115 feet west of the centerline of Sprague St. to a point 137 feet west of said centerline.
Nanum St.	West	From a point 50 feet south of the south right-of-way of Sixth Ave. to a point 100 feet south of said right-of-way.
Pine St.	West	The sixth vehicular parking space south of Fourth Ave. from 8:00 a.m. to 6:00 p.m., Monday through Saturday.
Sixth Ave.	North	From a point 371 feet east of the centerline of Chestnut St. to a point 398 feet east of said centerline.
Sixth Ave.	South	From a point 50 feet east of the centerline of Water St. to a point 175 feet east of the centerline of Water St.
Third Ave.	South	From a point 910 feet east of the east side of Alder St. to a point 920 feet east of said Alder St.
Third Ave.	South	<del>From the west right-of-way line of the alley between Main St. and Water St. extending westerly 66 feet.</del>
Water St.	East	From a point 256 feet north of the centerline of Fifth Ave. to Sixth Ave.
Water St.	East	From a point 135 feet south of the centerline of University Way to University Way.

[Ord. 4833 § 2, 2019; Ord. 4805 § 2, 2018; Ord. 4670 § 2, 2014; Ord. 4590 § 4, 2011; Ord. 4544 § 4, 2009; Ord. 4490 § 5, 2007; Ord. 4432 § 2, 2006; Ord. 4404, 2005; Ord. 4391, 2004; Ord. 4387, 2004; Ord. 4312, 2002; Ord. 4256, 2000; Ord. 4217, 1999; Ord. 3818 § 1, 1992; Ord. 3814 § 3, 1992; Ord. 3624 § 1, 1988; Ord. 3562 § 1, 1986; Ord. 3426 § 2, 1984; Ord. 3387 § 9, 1983.]

**Section 3. Section 8.36.040 of the Ellensburg City Code, as last amended by Section 7 of Ordinance 4842, is hereby amended to read as follows:**

**8.36.040 Two-way stop intersections designated – Procedures required.**

The following intersections, when appropriately signed, are designated as two-way stop streets, and all traffic proceeding on the first street indicated shall first come to a complete stop before proceeding into the intersection with the second designated street, then enter with due caution and yield the right-of-way to all other traffic proceeding on each such designated cross-street:

Alder St. at Sanders Road

Alder St. at Third Ave.

Anderson St. at Fifth Ave.

Anderson St. at Fourth Ave.

Anderson St. at Manitoba Ave.

Anderson St. at Seventh Ave.

Anderson St. at Tacoma Ave.

Anderson St. at Third Ave.

“B” St. at Eleventh Ave.

Berry Road at Burlington Northern Railroad Tracks

Bull Road and Willow St. at Mountain View Ave.

“C” St. at Ninth Ave.

“C” St. at Tenth Ave.

Chestnut St. at Third Ave.

Cle Elum St. at Seventh Ave.

Cle Elum St. at Sixth Ave.

Cobblefield St. at Idaho Ave.

~~Cora St. at Fifteenth Ave.~~

Countryside Ave. at Airport Road

Countryside Ave. at Ellington St.

Countryside Ave. at Gail Road

Delphine St. at Eleventh Ave.

Delphine St. at Tenth Ave.

Eleventh Ave. at Columbia St.

Eleventh Ave. at Okanogan St.

Ellington St. at Bender Road

Elliot St. at Fourth Ave.

Elliot St. at Second Ave.

Elliot St. at Third Ave.

Fifth Ave. at Chestnut St.

Fifth Ave. at Railroad Ave.

First Ave. at Alder St.

First Ave. at Chestnut St.

First Ave. at Main St.

First Ave. at Maple St.

First Ave. at Pearl St.

First Ave. at Pine St.

First Ave. at Poplar St.

First Ave. at Sampson St.

First Ave. at Walnut St.

First Ave. at Water St.

Fourteenth Ave. at Columbia St.

Fourteenth Ave. at Okanogan St.

Fourteenth Ave. at Water St.

Fourteenth Ave. at Main St.  
Fourth Ave. at Alder St.  
Fourth Ave. at Chestnut St.  
Fourth Ave. at Kittitas St.  
Fourth Ave. at Lincoln St.  
Fourth Ave. at Maple St.  
Fourth Ave. at Ruby St.  
Fourth Ave. at Walnut St.  
Fourth Ave. at Water St.  
Greenfield Ave. at Alder St.  
Greenfield Ave. at Spar Lane  
Greenfield Ave. at Water St.  
Helena Ave. at Walnut St.  
Helena Ave. at Alder St.  
Hobert Ave. at Chestnut St.  
Hobert St. at Magnolia Ave.  
Jackson Ave. at Pearl St.  
Kittitas St. at Fifth Ave.  
Kittitas St. at Third Ave.  
Kittitas St. at Seventh Ave.  
Kittitas St. at Sixth Ave.  
Kristen Ave. at Gail Road  
Manitoba Ave. at Chestnut St.  
Manitoba Ave. at Maple St.  
Maple St. at Capitol Ave.

Maple St. at Third Ave.  
McIntosh St. at Greenfield Ave.  
Nanum St. at Seventh Ave.  
Ninth Ave. at Columbia St.  
Ninth Ave. at Okanogan St.  
Ninth Ave. at University Way  
Ninth Ave. at Water St.  
Pacific St. at Fifth Ave.  
Pearl St. at Capitol Ave.  
Pearl St. at Manitoba Ave.  
Pearl St. at Seventh Ave.  
Pfenning Road at Vantage Hwy.  
Pine St. at Seventh Ave.  
Pine St. at Third Ave.  
Poplar St. at Capitol Ave.  
Poplar St. at Second Ave.  
Poplar St. at Third Ave.  
Poplar St. at University Way  
Remington Dr. at Airport Rd.  
Ruby St. at Manitoba Ave.  
Sampson St. at Capitol Ave.  
Sampson St. at Fifth Ave.  
Sampson St. at Fourth Ave.  
Sampson St. at Seventh Ave.  
Sampson St. at Tacoma Ave.

Sampson St. at Third Ave.  
Seattle Ave. at Maple St.  
Seattle Ave. at Willow St.  
Second Ave. at Alder St.  
Second Ave. at Anderson St.  
Second Ave. at Chestnut St.  
Second Ave. at Dennis St.  
Second Ave. at Main St.  
Second Ave. at Maple St.  
Second Ave. at Pearl St.  
Second Ave. at Pine St.  
Second Ave. at Ruby St.  
Second Ave. at Sampson St.  
Second Ave. at Sprague St.  
Second Ave. at Water St.  
Second Ave. at Walnut St.  
Seventh Ave. at Chestnut St.  
Seventh Ave. at Main St.  
Seventh Ave. at Ruby St.  
Seventh Ave. at Sprague St.  
Seventh Ave. at Walnut St.  
Seventh Ave. at Water St.  
Seventh Ave. at Wenas St.  
Sixth Ave. at Anderson St.  
Sixth Ave. at Chestnut St.



Tenth Ave. at Water St.  
Third Ave. at Dennis St.  
Thirteenth Ave. at Columbia St.  
Thirteenth Ave. at Okanogan St.  
Twelfth Ave. at Columbia St.  
Twelfth Ave. at Okanogan St.  
Twenty-Eighth Ave. at Ellington St.  
Twenty-Eighth Ave. at Gail Road  
Twenty-Sixth Ave. at Columbia St.  
Twenty-Sixth Ave. at Water St.  
Walnut St. at Capitol Ave.  
Walnut St. at Fifth Ave.  
Walnut St. at Manitoba Ave.  
Walnut St. at Tacoma Ave.  
Walnut St. at Third Ave.  
Washington Ave. at Chestnut St.  
Washington Ave. at Main St.  
Washington Ave. at Pearl St.  
Washington Ave. at Pine St.  
Washington Ave. at Poplar St.  
Washington Ave. at Ruby St.  
Washington Ave. at Sprague St.  
Washington Ave. at Water St.  
Water St. at Helena Ave.  
Wenas St. at Fifth Ave.

White Birch Ave. at Chestnut St.

[Ord. 4842 § 7, 2019; Ord. 4770 § 2, 2017; Ord. 4742 § 3, 2016; Ord. 4697 § 2, 2015; Ord. 4670 § 3, 2014; Ord. 4635 § 3, 2013; Ord. 4522 § 4, 2008; Ord. 4490 § 8, 2007; Ord. 4453 § 2, 2006; Ord. 4432 § 3, 2006; Ord. 4417 § 3, 2005; Ord. 4387, 2004; Ord. 4316, 2002; Ord. 4291, 2001; Ord. 4256, 2000; Ord. 4216, 1999; Ord. 4202, 1999; Ord. 4063 § 1, 1996; Ord. 3991 § 1, 1995; Ord. 3797 § 1, 1992; Ord. 3642 § 1, 1988; Ord. 3589 § 1, 1987; Ord. 3530 § 1, 1986; Ord. 3515 § 1, 1985; Ord. 3507 § 1, 1985; Ord. 3498 § 1, 1985; Ord. 3488 § 1, 1985; Ord. 3450 § 1, 1984; Ord. 3375 § 1, 1982; Ord. 3332 § 1, 1982; Ord. 3278 § 1, 1980; Ord. 3196 § 1, 1978; Ord. 3156 § 1, 1977; Ord. 3137 § 1, 1977; Ord. 3125 § 1, 1977; Ord. 3098 § 2, 1976; Ord. 3078 § 1, 1975.]

**Section 4. Section 8.36.080 of the Ellensburg City Code, as last amended by Section 9 of Ordinance 4490, is hereby amended to read as follows:**

8.36.080 All-way stop intersections designated – Procedures required

The following intersections, when appropriately signed, are designated as “all-way” stop intersections, and all traffic approaching each such intersection shall first come to a complete stop before proceeding into or through the intersection, and then enter with due caution and yield the right-of-way to other traffic entering said intersection on the right:

Capitol Ave. and Chestnut St.

Capitol Ave. and Pine St.

Capitol Ave. and Ruby St.

Eighteenth Ave. and Alder St.

Eighteenth Ave. and Brook Lane

Eighteenth Ave. and Walnut St.

Eleventh Ave. and “D” St.

Fifteenth Ave. and Cora St.

Fifth Ave. and Pearl St.

Fifth Ave. and Ruby St.

Fourteenth Ave. and Alder St.

Fourteenth Ave. and “D” St.

Manitoba Ave. and Pine St.

Radio Road and Vista Road

Spokane St. and Whitman Ave.

Tenth Ave. and "B" St.

Third Ave. and Chestnut St.

Third Ave. and Lincoln St.

Third Ave. and Pearl St.

Third Ave. and Ruby St.

Walnut St. and Dean Nicholson Blvd.

Washington Ave. and Anderson St.

Water St. and Helena Ave.

White Birch Ave. and Chestnut St.


[Ord. 4490 § 9, 2007; Ord. 4417 § 4, 2005; Ord. 4219, 1999; Ord. 4135, 1998; Ord. 4063 § 2, 1996; Ord. 3991 § 2, 1995; Ord. 3797 § 2, 1992; Ord. 3752 § 1, 1991; Ord. 3642 § 2, 1988; Ord. 3589 § 2, 1987; Ord. 3515 § 2, 1985; Ord. 3507 § 2, 1985; Ord. 3498 § 2, 1985; Ord. 3488 § 2, 1985; Ord. 3393 § 1, 1983; Ord. 3303 § 2, 1981; Ord. 3252 § 1, 1980; Ord. 3246 § 1, 1980; Ord. 3098 § 3, 1976; Ord. 3078 § 2, 1975.]

**Section 5. Severability.** If any portion of this ordinance is declared invalid or unconstitutional by any court of competent jurisdiction, such holding shall not affect the validity of the remaining portion(s) of this ordinance.


**Section 6. Corrections.** Upon the approval of the City Attorney, the City Clerk and the codifiers of this ordinance are authorized to make necessary corrections to this ordinance including, but not limited to, the correction of scrivener's/clerical errors, references, ordinance numbering, section/subsection numbers and any references thereto.

**Section 7. Effective Date.** This ordinance shall take effect and be in force five (5) days after its passage, approval and publication.


The foregoing ordinance was passed and adopted at a regular meeting of the City Council on the \_\_\_\_ day of July, 2020.

  
MAYOR

ATTEST:


  
CITY CLERK

Approved as to form:

  
CITY ATTORNEY

Publish: 7-9-2020

I, Beth Leader, City Clerk of said City, do hereby certify that Ordinance No. 4854 is a true and correct copy of said Ordinance of like number as the same was passed by said Council, and that Ordinance No. 4854 was published as required by law.

  
BETH LEADER