

## ORDINANCE NO. 4842

AN ORDINANCE OF THE CITY COUNCIL OF THE CITY OF ELLENSBURG, WASHINGTON, RELATING TO TITLE 8 “TRAFFIC” AND AMENDING SECTIONS 8.10.020, 8.14.020, 8.14.080, 8.18.020, 8.22.020, 8.28.040, 8.36.040, 8.36.120, AND 8.36.160 OF THE ELLENSBURG CITY CODE.

WHEREAS, City staff requested revisions to City traffic code for the Ellensburg Police Department Renovation and Additions project on the east side of Pearl Street for: the No Parking – Designated places code (ECC 8.10.020) to add parking restrictions from the Second Avenue centerline south 140 feet, the Timed Parking – Times and days code (ECC 8.14.020) for three-hour parking from the First Avenue centerline north 175 feet and for 15-minute parking from 175 feet to 200 feet north of the First Avenue centerline, the Angle Parking Only code (ECC 8.18.020) for angled parking from the First Avenue centerline north 240 feet, the Disabled Parking code (ECC 8.22.020) to change disabled parking to the eleventh and twelfth spaces north of First Avenue, and the Municipal parking lots code (ECC 8.28.040) for removal of the municipal parking lot at the southeast corner of Pearl Street and Second Avenue; and

WHEREAS, Dianne Ewing, UPS Store owner requested a revision to City traffic code on the south side of Sixth Avenue, with concurrence from Bob Kelley, building owner, for the Timed parking – Times and days code (ECC 8.14.020) for half-hour parking from 120 feet east of the Main Street centerline to 118 feet west of the Pearl Street centerline; and

WHEREAS, Parker Properties, LLC, owner of the building at 313 N. Sprague St., requested a revision to the City traffic on the west side of Sprague St. for the Timed parking – Times and days code (ECC 8.14.020) for two-hour parking from the centerline of Fourth Ave. south 160 feet; and

WHEREAS, Ordinance No. 4833 converted all downtown two-hour parking to three-hour parking, requiring a revision to the Penalties and warning for two-hour parking violations in the downtown area code (ECC 8.14.080) from two-hour parking to timed parking; and

WHEREAS, Judy Jacobs, owner of the building at 511 N. Pine Street, requested a City traffic code revision on the west side of Pine Street for the Angle Parking Only code (Section 8.18.020 ECC) for angled parking from Sixth Avenue south 145 feet; and

WHEREAS, Elmview, owner of the building at 204 E. Sixth Avenue, requested revisions to the Disabled Parking code (ECC 8.22.020) to add disabled parking on Sixth Avenue to the first space east of the alley between Pine Street and Ruby Street; and

WHEREAS, City staff requested revisions to City traffic code for the Main Street Extension project for: the Arterials and Traffic Control Conditions, Two-way stop intersections designated – Procedures required code (ECC 8.36.040) to add a two-stop at Fourteenth Avenue

and Main Street, the Stopping required at certain cross-streets – Procedures code (ECC 8.36.120) to remove the traffic stops on Fifteenth Avenue eastbound at Water Street and on Main Street northbound at Fourteenth Avenue, and the Caution and yielding right-of-way required at designated locations code (ECC 8.36.160) to add northbound traffic merging from Fourteenth Avenue at Main Street; and

WHEREAS, City staff received a City traffic code revision request from a Craig’s Hill neighborhood group for the Arterials and Traffic Control Conditions, Two-way stop intersections designated – Procedures required code (ECC 8.36.040) to add a two-stop at Fourth Avenue and Maple Street; and

WHEREAS, City staff requested revisions to City traffic code for the Stopping required at certain cross-streets – Procedures code (ECC 8.36.120) to add the new traffic stops on Dandelion Lane southbound at Greenfield Avenue, on Ellington Street northbound at Chinook Road, on Midlin Drive westbound at Dandelion Lane, on Stanford Avenue westbound at Ellington Street, on Twenty-Eighth Avenue westbound at Susie Court, and to remove the traffic stop on Country Side Avenue westbound at Gail St since the intersection is a two-way stop in the code; and

NOW, THEREFORE, the City Council of the City of Ellensburg, Washington do hereby ordain as follows:

**Section 1. Section 8.10.020 of the Ellensburg City Code, as last amended by Section 1 of Ordinance 4805, is hereby amended to read as follows:**

**8.10.020 No Parking – Designated places**

When signs are erected giving notice thereof, no person shall park a vehicle at any time upon any of the following described streets or portion thereof:

Street Name	Side	Location
Airport Road	West	From the centerline of Helena Ave. to a point 60 feet north of Helena Ave.
Alder St.	East	From 115 feet north of the centerline of Eleventh Ave. to a point 171 feet north of the centerline of Eleventh Ave.
Alder St.	East	From 232 feet north of the centerline of Eleventh Ave. to a point 329 feet north of the centerline of Eleventh Ave.
Alder St.	East	From a point 318 feet south of the centerline of Fourteenth Ave. to a point 373 feet south of the centerline of Fourteenth Ave.

<b>Street Name</b>	<b>Side</b>	<b>Location</b>
Alder St.	East	From the centerline of Eighteenth Ave. to a point 120 feet south of the centerline of Eighteenth Ave.
Alder St.	West	From the centerline of Eleventh Ave. to a point 110 feet north of the centerline of Eleventh Ave.
Alder St.	West	From 392 feet south of the centerline of Eighteenth Ave. to 301 feet south of the centerline of Eighteenth Ave.
Alder St.	West	From a point 336 feet south of the centerline of Fourteenth Ave. to a point 429 feet south of the centerline of Fourteenth Ave.
Alder St.	West	From the centerline of University Way to a point 112 feet north of the centerline of University Way.
Anderson St.	Both	From Manitoba Ave. to Cherry Lane.
Anderson St.	West	From Fifth Ave. to Sixth Ave.
“B” St.	Both	From Fourteenth Ave. to Seventeenth Ave.
Canyon Road	Both	From the south city limits line to the centerline of Mountain View Ave.
Capitol Ave.	Both	Between Pearl St. and Water St.
Capitol Ave.	North	From a point one foot east of the centerline of Willow St. to a point 151 feet east of the centerline of Willow St.
Capitol Ave.	North	From a point 396 feet east of Willow St. to a point 514 feet east of Willow St.
Capitol Ave.	South	From a point 72 feet west of the centerline of Willow St. to Locust St.
Cherry Lane	North	From Anderson St. to Ruby St.

Street Name	Side	Location
Cherry Lane	Both	From the centerline of Anderson St. to 430 feet east.
Chestnut St.	Both	From a point 200 feet north of the centerline of Fifth Ave. to a point 200 feet south of the centerline of Fifth Ave.
Chestnut St.	Both	From a point 200 feet north of the centerline of Third Ave. to a point 200 feet south of the centerline of Third Ave.
Chestnut St.	Both	From Seventh Ave. to Ninth Ave.
Chestnut St.	West	From a point four feet north of the centerline of Seattle Ave. north 229 feet.
Chestnut St.	West	From a point 108 feet south of the centerline of Seattle Ave. south 105 feet.
Chestnut St.	West	From the centerline of Eighteenth Ave. to a point 163 feet north of the centerline of Eighteenth Ave.
Chestnut St.	East	From Seattle Ave. to Manitoba Ave.
Chestnut St.	East	From the centerline of Eighteenth Ave. to a point 83 feet north of the centerline of Eighteenth Ave.
Chestnut St.	Both	From Mountain View Ave. to Hobert Ave.
Cora St.	East	From the centerline of University Way north to a point 220 feet north of the centerline of Rainier St.
Cora St.	East	From Fifteenth Ave. to a point 1,570 feet north of the centerline of Fifteenth Ave.
Cora St.	West	From the centerline of University Way north to a point 125 feet south of the centerline of Rainier St.
“D” St.	East	From University Way to 310 feet north of Eleventh Ave.

<b>Street Name</b>	<b>Side</b>	<b>Location</b>
“D” St.	West	From University Way to Fourteenth Ave.
“D” St.	East	From the centerline of Fourteenth Ave. south 622 feet.
“D” St.	West	From the centerline of Seventeenth Ave. north 90 feet.
“D” St.	East	From a point 165 feet north of the centerline of Seventeenth Ave. to a point 320 feet north of the centerline of Seventeenth Ave.
“D” St.	East	From a point two feet south of the centerline of Seventeenth Ave. to a point 85 feet north of the centerline of Seventeenth Ave.
Eighteenth Ave.	North	From the centerline of Walnut St. to a point 117 feet east of the centerline of Walnut St.
Eighteenth Ave.	South	From a point 200 feet west of the centerline of “D” St. to a point 200 feet east of the centerline of “D” St.
Eleventh Ave.	Both	From west right-of-way of Maple St. to a point 200 feet west.
Eleventh Ave.	Both	From the centerline of Cora St. west to a point 290 feet west of the centerline of Cora St., including the turnaround 249 feet west of the centerline of Cora St.
Ellington St.	Cul-de-sac	Beginning at a point 572 feet north of the centerline of Idaho Ave.
First Ave.	South	Water St. to Kittitas St.
First Ave.	North	From a point 40 feet west to a point 40 feet east of the centerline of the alley between Pine St. and Pearl St.
First Ave.	North	From Sprague St. to Sampson St.
Fourteenth Ave.	Both	From 265 feet west of “D” St. to Alder St.

<b>Street Name</b>	<b>Side</b>	<b>Location</b>
Fourteenth Ave.	North	From a point 105 feet east of the centerline of “B” St. to a point 167 feet east of the centerline of “B” St.
Fourteenth Ave.	South	From a point 49 feet west of the centerline of “B” St. to a point 35 feet east of the centerline of “B” St.
Greenfield Ave.	North	Between two points 580 feet to 640 feet west of the centerline of Alder St. including turnaround.
Helena Ave.	North	From a point 180 feet west of the centerline of Walnut St. to the centerline of Water St.
Helena Ave.	South	From a point 370 feet east of the centerline of Water St. to a point 182 feet east of Park Lane Ave.
Helena Ave.	South	From a point 126 feet east of the centerline of Yellowstone St. to the centerline of Walnut St.
Industrial Way	East	From Umptanum Road to a point 600 feet north of the centerline of Umptanum Road.
Industrial Way	West	From Umptanum Road to a point 492 feet north of the centerline of Umptanum Road.
Jackson Ave.	North	From Main St. to mid-block.
Jackson Ave.	South	From Main St. to Pearl St.
Lakeshore Way	Both	From Umptanum Road to Opportunity St.
Main St.	Both	From the centerline of Mountain View Ave. to the centerline of Second Ave.
Main St.	West	From the centerline of Capitol Ave. to the centerline of Second Ave.

<b>Street Name</b>	<b>Side</b>	<b>Location</b>
Main St.	Both	From the centerline of University Way to a point 180 feet north of the centerline of University Way.
Main St.	Both	From Seventh Ave. to University Way.
Manitoba Ave.	South	From a point 75 feet east of Walnut St. to a point 182 feet east of Walnut St.
Manitoba Ave.	North	From Main St. to Water St.
Manitoba Ave.	South	From 138 feet west of the centerline of Main St. to Main St.
Mountain View Ave.	Both	From Main St. to Ruby St.
Mountain View Ave.	South	From the centerline of Bull Road to a point 85 feet east of the centerline of Bull Road.
Mountain View Ave.	North	From Maple St. to a point 116 feet east of the centerline of Viewridge Court.
Nanum St.	East	From Sixth Ave. to a point 52 feet south of the centerline of Sixth Ave.
Ninth Ave.	North	From Main St. to "D" St.
Opportunity St.	Both	From Umptanum Road to, and including, the cul-de-sac 1,750 feet south of Umptanum Road.
Park Lane Ave.	North	From the centerline of Regal St. to the centerline of Victor Place.
Park Lane Ave.	East	From the centerline of Abel Place north 200 feet.
Pearl St.	West	From Jackson Ave. to a point 144 feet south of the monument at Jackson Ave.

Street Name	Side	Location
Pearl St.	West	From First Ave. to Second Ave.
<u>Pearl St.</u>	<u>East</u>	<u>From a point 140 feet south of the centerline of Second Ave. to the centerline of Second Ave.</u>
Pine St.	East	From Sixth Ave. to University Way.
Poplar St.	East	From a point 150 feet north from centerline of Cliff St. continuing along the radius to a point 360 feet west of the centerline of Maple St. on the south side of Fourth Ave.
Prospect St.	East	From the centerline of Dolarway Road to a point 352 feet north of Dolarway Road.
Regal St.	West	From the centerline of Green Parks Drive south 90 feet.
Ruby St.	Both	From Umptanum Road to Mountain View Ave.
Ruby St.	East	From a point 198 feet north of the centerline of Seventh Ave. north to University Way.
Sampson St.	East	From a point 300 feet south of the centerline of Capitol Ave. to a point 400 feet south of the centerline of Capitol Ave.
Seventeenth Ave.	North	From a point 140 feet west of the centerline of "D" St. to "D" St.
Seventh Ave.	North	From a point 100 feet east of the east right-of-way of Anderson St. to a point 170 feet east of said right-of-way.
Seventh Ave.	North	From a point 150 feet west of the west right-of-way line of Walnut St. to a point 190 feet west of said right-of-way.
Seventh Ave.	South	From Pine St. west to the alley between Pine St. and Pearl St.
Sixth Ave.	North	From the alley west of Main St. to Water St.

<b>Street Name</b>	<b>Side</b>	<b>Location</b>
Spokane Ave.	Both	From the centerline of Whitman St. to the centerline of Chestnut St.
Sprague St.	East	From University Way to a point 116 feet south of the curbline of University Way.
Sprague St.	East	From the centerline of First Ave. to a point 89 feet north of the centerline of First Ave.
State Route 97	Both	From intersection of Dolarway Road and University Way north to city limits.
Tenth Ave.	North	From University Way to a point 215 feet west of University Way.
Third Ave.	Both	From Sampson St. to Anderson St.
Third Ave.	Both	From a point 1,540 feet east of the centerline of Alder St. to the east end of Third Ave.
Third Ave.	North	From Water St. to the alley lying west of Water St.
Third Ave.	North	From Chestnut St. to a point 120 feet west of the centerline of Chestnut St.
Third Ave.	South	From Main St. to the alley lying west of Main St.
Third Ave.	South	From Alder St. to Sampson St.
Third Ave.	South	From a point 1,607 feet east of the centerline of Alder St. to a point 1,921 feet east of the centerline of Alder St.
Third Ave.	North	From 175 feet east of the centerline of Third Ave. to a point 205 feet east of the centerline of Third Ave.
Third Ave.	South	From a point 813 feet east of the east curbline of Alder St. to a point 839 feet east of said curbline and from a point 1,166 feet

<b>Street Name</b>	<b>Side</b>	<b>Location</b>
		east of the east curbline of Alder St. to a point 1,186 feet east of said curbline.
Umptanum Road	Both	From Ruby St. to Lakeshore Way.
University Way	Both	From Maple St. to Brick Road.
University Way	Both	From Wenas St. to Chestnut St.
University Way	Both	From west city limits to the centerline of Wenas St.
Unnamed public right-of-way bordering north edge of Ellensburg Inn short plat	Both	From the centerline of Canyon Road to a point 320 feet east of the centerline of Canyon Road.
Vantage Highway	Both	From Brick Road to the east city limits line.
Walnut St.	Both	From Seventh Ave. to University Way.
Walnut St.	Both	From Dean Nicholson Blvd. to Eighteenth Ave.
Walnut St.	East	From the centerline of Helena Ave. to a point 60 feet south of the centerline of Helena Ave.
Walnut St.	West	From the centerline of Washington Ave. north to a point 103 feet north of the centerline of Washington Ave.
Washington Ave.	North	From Water St. to Kittitas St.
Water St.	Both	Helena Ave. to Ridgeview Lane.
Water St.	East	From Manitoba Ave. to a point 165 feet north of the centerline of Manitoba Ave.

Street Name	Side	Location
Water St.	West	From a point 200 feet south of the centerline of Fourth Ave. to a point 102 feet south of the centerline of Fourth Ave.

[Ord. 4805 § 1, 2018; Ord. 4730 § 1, 2016; Ord. 4726 § 1, 2016; Ord. 4697 § 1, 2015; Ord. 4635 § 1, 2013; Ord. 4620 § 1, 2012; Ord. 4590 § 1, 2011; Ord. 4561 § 1, 2010; Ord. 4544 § 1, 2009; Ord. 4522 § 1, 2008; Ord. 4490 § 1, 2007; Ord. 4432 § 1, 2006; Ord. 4417 § 1, 2005; Ord. 4391, 2004; Ord. 4387, 2004; Ord. 4372, 2003; Ord. 4361, 2003; Ord. 4332, 2002; Ord. 4321, 2002; Ord. 4316, 2002; Ord. 4291, 2001; Ord. 4281, 2001; Ord. 4276, 2001; Ord. 4256, 2000; Ord. 4252, 2000; Ord. 4216, 1999; Ord. 4169, 1998; Ord. 4153, 1998; Ord. 4074, 1997; Ord. 4033 § 2, 1996; Ord. 3958 § 1, 1994; Ord. 3927 § 1, 1994; Ord. 3900 § 1, 1993; Ord. 3898 § 1, 1993; Ord. 3876 § 1, 1993; Ord. 3833 § 1, 1992; Ord. 3800 § 1, 1992; Ord. 3738 § 1, 1991; Ord. 3701 § 1, 1990; Ord. 3694 § 1, 1990; Ord. 3684 § 1, 1990; Ord. 3629 § 1, 1988; Ord. 3592 § 1, 1987; Ord. 3563 § 1, 1986; Ord. 3556 § 1, 1986; Ord. 3551 § 1, 1986; Ord. 3511 § 1, 1985; Ord. 3489 § 1, 1985; Ord. 3452 § 1, 1984; Ord. 3433 §§ 1, 2, 1984; Ord. 3424 § 1, 1984; Ord. 3416 § 1, 1983; Ord. 3405 § 1, 1983; Ord. 3387 § 1, 1983.]

**Section 2. Section 8.14.020 of the Ellensburg City Code, as last amended by Section 1 of Ordinance 4833, is hereby amended to read as follows:**

**8.14.020 Timed parking – Times and days**

When signs are erected giving notice thereof, no person shall park a vehicle at the prohibited times and days as posted upon any of the following described streets or portion thereof:

Street Name	Side	Location	Timed Restriction
Alder St.	West	From centerline of Eleventh Ave. to a point 155 feet south thereof.	Two-hour parking from 8:00 a.m. to 5:00 p.m. except Saturdays, Sundays and holidays.
Capitol Ave.	North	From Ruby St. to Anderson St.	15-minute parking from 8:00 a.m. to 3:30 p.m. while school is in session.
Eleventh Ave.	North	From Alder St. to Maple St.	Two-hour parking from 8:00 a.m. to 5:00 p.m. except Saturdays, Sundays and holidays.

Eleventh Ave.	South	From the centerline of Alder St. to a point 110 feet east of centerline of Maple St.	Two-hour parking from 8:00 a.m. to 5:00 p.m. except Saturdays, Sundays and holidays.
Eleventh Ave.	South	From centerline of Alder St. to a point 135 feet west thereof.	Two-hour parking from 8:00 a.m. to 5:00 p.m. except Saturdays, Sundays and holidays.
Fifth Ave.	Both	Water St. to Main St.	Three-hour parking from 8:00 a.m. to 6:00 p.m. except Sundays and holidays.
Fifth Ave.	South	Pearl St. to the alley east of Pearl St.	Three-hour parking from 8:00 a.m. to 6:00 p.m. except Sundays and holidays.
Fifth Ave.	North	Pearl St. to Pine St.	Three-hour parking from 8:00 a.m. to 6:00 p.m. except Sundays and holidays.
Fifth Ave.	South	From alley east of Pearl St. to Pine St.	Three-hour parking from 12:00 noon to 6:00 p.m. except Sundays and holidays.
Fifth Ave.	South	Main St. to Pearl St.	Three-hour parking from 8:00 a.m. to 6:00 p.m. except Sundays and holidays.
Fifth Ave.	North	Main St. to the alley east of Main St.	Three-hour parking from 8:00 a.m. to 6:00 p.m. except Sundays and holidays.

Fifth Ave.	North	From centerline of Sprague St. to the alley west of Sprague St.	Three-hour parking from 8:00 a.m. to 6:00 p.m. except Sundays and holidays.
Fourth Ave.	Both	Water St. to Ruby St.	Three-hour parking from 8:00 a.m. to 6:00 p.m. except Sundays and holidays.
Fourth Ave.	South	From Sprague St. west to the alley.	Half-hour parking from 8:00 a.m. to 6:00 p.m. except Sundays and holidays.
Main St.	Both	From the centerline of Third Ave. to the centerline of Fifth Ave.	Three-hour parking from 8:00 a.m. to 6:00 p.m. except Sundays and holidays.
Main St.	West	From the centerline of Fifth Ave. to the centerline of Sixth Ave.	Three-hour parking from 8:00 a.m. to 6:00 p.m. except Sundays and holidays.
Main St.	East	From the centerline of Fifth Ave. to a point 121 feet north of the centerline of Fifth Ave.	Three-hour parking from 8:00 a.m. to 6:00 p.m. except Sundays and holidays.
Main St.	East	From a point 236 feet north of the centerline of Fifth Ave. to the centerline of Sixth Ave.	Three-hour parking from 8:00 a.m. to 6:00 p.m. except Sundays and holidays.
Nanum St.	West	From a point 42 feet south of the south right-of-way of Sixth Ave. to a point 120 feet south of the south right-of-way of Sixth Ave.	Two-hour parking from 9:00 a.m. to 6:00 p.m. except Saturdays, Sundays and holidays.

Okanogan St.	East	From a point 38 feet north to north right-of-way of University Way to south right-of-way of alley between University Way and Ninth Ave.	Two-hour parking from 8:00 a.m. to 6:00 p.m. except Sundays and holidays.
Pearl St.	East	Between two points lying 124 feet to 146 feet south of the centerline of Fifth Ave. and between two points lying 188 feet to 210 feet south of the centerline of Fifth Ave.	15-minute parking between 8:00 a.m. and 6:00 p.m. except Sundays and holidays.
Pearl St.	West	From the centerline of Fourth Ave. to the centerline of Fifth Ave.	Three-hour parking from 8:00 a.m. to 6:00 p.m. except Sundays and holidays.
Pearl St.	East	From Fifth Ave. south to a point 124 feet south of centerline of Fifth Ave. and between two points lying 146 feet to 188 feet south of centerline of Fifth Ave. and between two points lying 210 feet to 311 feet south of centerline of Fifth Ave.	Three-hour parking from 8:00 a.m. to 6:00 p.m. except Sundays and holidays.
Pearl St.	East	From the centerline of Fifth Ave. to the centerline of Sixth Ave.	Three-hour parking from 8:00 a.m. to 6:00 p.m. except Sundays and holidays.
Pearl St.	West	From the centerline of Fifth Ave. to a point 185 feet north.	Three-hour parking from 8:00 a.m. to 6:00 p.m. except Sundays and holidays.
Pearl St.	East	From the south right-of-way line of Third Ave. to a point 50 feet south thereof.	15-minute parking between 8:00 a.m. and 6:00 p.m. except Sundays and holidays.
Pearl St.	East	From a point 232 feet south of the south right-of-way line of Third Ave. south to Second Ave.	Three-hour parking from 8:00 a.m. to 6:00 p.m. except Sundays and holidays.

Pearl St.	East	From the centerline of First Ave. to a point <del>175</del> <sup>140</sup> feet north of the centerline of First Ave.	<del>Three hour</del> <sup>15-minute</sup> parking between 8:00 a.m. and 6:00 p.m. except Sundays and holidays.
Pearl St.	East	From a point 175 feet north of the centerline of First Ave. to a point 200 feet north of the centerline of First Ave.	15-minute parking from 8:00 a.m. to 6:00 p.m. except Sundays and holidays.
Pearl St.	West	Between two points lying 212 feet south and 172 feet south of right-of-way line of Third Ave.	15-minute parking between 8:00 a.m. and 6:00 p.m. except Sundays and holidays.
Pearl St.	West	From a point 212 feet south of the south right-of-way line of Third Ave. south to the centerline of Second Ave.	Three-hour parking from 8:00 a.m. to 6:00 p.m. except Sundays and holidays.
Pearl St.	West	From the centerline of Fourth Ave. to a point 90 feet south and from a point 115 feet south of the centerline of Fourth Ave. to the centerline of Third Ave.	Three-hour parking from 8:00 a.m. to 6:00 p.m. except Sundays and holidays.
Pearl St.	West	Between two points lying 90 feet and 115 feet south of the centerline of Fourth Ave.	15-minute parking between 8:00 a.m. and 6:00 p.m. except Sundays and holidays.
Pearl St.	East	From the centerline of Fourth Ave. to a point 168 feet south and from a point 190 feet south of the centerline of Fourth Ave. to the centerline of Third Ave.	Two-hour parking from 8:00 a.m. to 6:00 p.m. except Sundays and holidays.
Pearl St.	West	From the centerline of Seventh Ave. to a point 145 feet north and from the centerline of Seventh Ave. south to Sixth Ave.	Three-hour parking from 8:00 a.m. to 6:00 p.m. except Sundays and holidays.

Pearl St.	East	Between two points lying 168 feet and 190 feet south of the centerline of Fourth Ave.	15-minute parking between 8:00 a.m. and 6:00 p.m. except Sundays and holidays.
Pine St.	Both	From the centerline of Second Ave. to the centerline of Fifth Ave.	Three-hour parking from 8:00 a.m. to 6:00 p.m. except Sundays and holidays.
Pine St.	Both	The twelfth space north of the centerline of Third Ave.	15-minute parking between 8:00 a.m. and 6:00 p.m. except Sundays and holidays.
Pine St.	East	The twelfth and thirteenth spaces north of the centerline of Fourth Ave.	15-minute parking between 8:00 a.m. and 6:00 p.m. except Sundays and holidays.
Pine St.	West	From the centerline of Sixth Ave. to a point 145 feet south.	30-minute parking from 8:00 a.m. to 6:00 p.m. except Sundays and holidays.
Pine St.	West	From the centerline of Second Ave. to the centerline of Third Ave.	Two-hour parking from 8:00 a.m. to 6:00 p.m. except Sundays and holidays.
Poplar St.	East	From the centerline of Seventh Ave. 180 feet north thereof.	Two-hour parking from 8:00 a.m. to 5:00 p.m. except Saturdays, Sundays and holidays.
Ruby St.	West	From the centerline of Fifth Ave. to a point 95 feet south of Fourth Ave.	Three-hour parking from 8:00 a.m. to 6:00 p.m. except Sundays and holidays.

Ruby St.	East	From the centerline of Capitol Ave. to the centerline of First Ave.	15-minute parking between 8:00 a.m. and 6:00 p.m. except Sundays and holidays.
Ruby St.	West	From Third Ave. to a point 180 feet south thereof.	Three-hour parking from 8:00 a.m. to 6:00 p.m.
Sampson St.	East	From a point 40 feet south of the centerline of Capitol Ave. to 266 feet south of the centerline of Capitol Ave.	15-minute parking between 8:00 a.m. and 6:00 p.m. except Sundays and holidays.
Seventh Ave.	North	From Anderson St. to Walnut St.	One-hour parking from 6:00 a.m. to 6:00 p.m. except Sundays and holidays.
Seventh Ave.	South	From centerline of Chestnut St. east to the termination of the Seventh Ave. right-of-way.	Three-hour parking from 8:00 a.m. Monday and ending 8:00 a.m. Saturday, except all legal holidays.
Seventh Ave.	South	From Main St. east 120 feet to the alley.	One-hour parking from 8:00 a.m. to 6:00 p.m. except Sundays and holidays.
Sixth Ave.	North	From the centerline of Chestnut St. east to the centerline of Poplar St.	Three-hour parking from 8:00 a.m. Monday and ending 8:00 a.m. Saturday, except all legal holidays.
Sixth Ave.	North	From a point 99 feet east of the centerline of Main St. to a point 150 feet east of the centerline of Main St.	Half-hour parking from 8:00 a.m. to 6:00 p.m. except Sundays and holidays.

Sixth Ave.	South	From Nanum St. west 120 feet to the alley.	Two-hour parking 9:00 a.m. to 6:00 p.m. except Saturdays, Sundays and holidays.
Sixth Ave.	South	From <del>a point 120 feet east of the centerline of the east side of the alley between Main St. and Pearl St.</del> to a point <u>11842</u> feet west of the centerline of Pearl St. <del>east, which is the first two parking stalls east of the alley.</del>	Half-hour parking from 8:00 a.m. to 6:00 p.m. except Sundays and holidays.
Sixth Ave.	South	From a point 123 feet west of the centerline of Water St. to <u>a point 120 feet east of the centerline of Main St.</u> <del>the alley east of Main St.</del>	Three-hour parking from 8:00 a.m. to 6:00 p.m. except Sundays and holidays.
Sprague St.	East	From Fifth Ave. to a point 146 feet north of the centerline of Fifth Ave.	15-minute parking from 8:00 a.m. to 6:00 p.m. except Sundays and holidays.
Sprague St.	East	From a point 273 feet north of the centerline of Fifth Ave. north to Sixth Ave.	15-minute parking from 8:00 a.m. to 6:00 p.m. except Sundays and holidays.
<u>Sprague St.</u>	<u>West</u>	<u>From the centerline of Fourth Ave. to a point 160 feet south of Fourth Ave.</u>	<u>Two-hour parking from 8:00 a.m. to 6:00 p.m. except Sundays and holidays.</u>
Sprague St.	West	From centerline of Fifth Ave. to a point 160 feet north of the centerline of Fifth Ave.	Three-hour parking from 8:00 a.m. to 6:00 p.m. except Sundays and holidays.
Tacoma Ave.	North	From Water St. east to alley.	30-minute parking from 8:00 a.m. to 6:00 p.m. except Sundays and holidays.

Third Ave.	North	Water St. to Pine St.	Three-hour parking from 8:00 a.m. to 6:00 p.m. except Sundays and holidays.
Third Ave.	South	Main St. to Pearl St.	Three-hour parking from 8:00 a.m. to 6:00 p.m. except Sundays and holidays.
Third Ave.	South	From a point 1,080 feet east of the east curbline of Alder St. eastward 65 feet.	Half-hour parking 8:00 a.m. to 5:00 p.m. except Saturdays, Sundays and holidays.
Third Ave.	South	From Pearl St. to alley east of Pearl St.	15-minute parking from 8:00 a.m. to 6:00 p.m.
Third Ave.	South	From Pine St. west to the alley.	Three-hour parking from 8:00 a.m. to 6:00 p.m. except Sundays.
Water St.	East	From Capitol Ave. to First Ave.	Two-hour parking from 8:00 a.m. to 6:00 p.m. except Sundays and holidays.
Water St.	East	From Tacoma Ave. to a point 240 feet north of centerline of Tacoma Ave.	30-minute parking from 8:00 a.m. to 6:00 p.m. except Sundays and holidays.
Water St.	East	From a point 140 feet north of centerline of Washington Ave. to a point 240 feet north of centerline of Washington Ave.	Two-hour parking from 8:00 a.m. to 6:00 pm. except Sundays and holidays.
Water St.	West	From Fifth Ave. to a point 160 feet south of Fifth Ave.	Three-hour parking from 8:00 a.m. to 6:00 p.m. except Sundays and holidays.

Water St.	West	From Fifth Ave. to Sixth Ave.	Three-hour parking from 8:00 a.m. to 6:00 p.m. except Sundays and holidays.
Water St.	East	From a point 177 feet north of centerline of Fifth Ave. to a point 217 feet north of centerline of Fifth Ave.	Three-hour parking from 8:00 a.m. to 6:00 p.m. except Sundays and holidays.
Water St.	West	From a point 140 feet north of centerline of Tacoma Ave. to a point 240 feet north of centerline of Tacoma Ave.	30-minute parking from 8:00 a.m. to 6:00 p.m. except Sundays and holidays.
Water St.	West	From Tacoma Ave. to a point 140 feet south of centerline of Tacoma Ave.	Two-hour parking from 8:00 a.m. to 6:00 p.m. except Sundays and holidays.
Water St.	West	From Third Ave. to a point 98 feet north of centerline of Third Ave.	30-minute parking from 8:00 a.m. to 6:00 p.m. except Sundays and holidays.
Water St.	West	From a point 250 feet south of centerline of Third Ave. to Third Ave.	30-minute parking from 8:00 a.m. to 6:00 p.m. except Sundays and holidays.
Water St.	West	From Washington Ave. to First Ave.	Two-hour parking from 8:00 a.m. to 6:00 p.m. except Sundays and holidays.
Alder St.	West	From centerline of Eleventh Ave. to a point 155 feet south thereof.	Two-hour parking from 8:00 a.m. to 5:00 p.m. except Saturdays, Sundays and holidays.

Capitol Ave.	North	From Ruby St. to Anderson St.	15-minute parking from 8:00 a.m. to 3:30 p.m. while school is in session.
Eleventh Ave.	North	From Alder St. to Maple St.	Two-hour parking from 8:00 a.m. to 5:00 p.m. except Saturdays, Sundays and holidays.
Eleventh Ave.	South	From the centerline of Alder St. to a point 110 feet east of centerline of Maple St.	Two-hour parking from 8:00 a.m. to 5:00 p.m. except Saturdays, Sundays and holidays.
Eleventh Ave.	South	From centerline of Alder St. to a point 135 feet west thereof.	Two-hour parking from 8:00 a.m. to 5:00 p.m. except Saturdays, Sundays and holidays.
Fifth Ave.	Both	Water St. to Main St.	Three -hour parking from 8:00 a.m. to 6:00 p.m. except Sundays and holidays.
Fifth Ave.	South	Pearl St. to the alley east of Pearl St.	Three -hour parking from 8:00 a.m. to 6:00 p.m. except Sundays and holidays.
Fifth Ave.	North	Pearl St. to Pine St.	Three -hour parking from 8:00 a.m. to 6:00 p.m. except Sundays and holidays.
Fifth Ave.	South	From alley east of Pearl St. to Pine St.	Three -hour parking from 12:00 noon to 6:00 p.m. except Sundays and holidays.

Fifth Ave.	South	Main St. to Pearl St.	Three -hour parking from 8:00 a.m. to 6:00 p.m. except Sundays and holidays.
Fifth Ave.	North	Main St. to the alley east of Main St.	Three-hour parking from 8:00 a.m. to 6:00 p.m. except Sundays and holidays.
Fifth Ave.	North	From centerline of Sprague St. to the alley west of Sprague St.	Three -hour parking from 8:00 a.m. to 6:00 p.m. except Sundays and holidays.
Fourth Ave.	Both	Water St. to Ruby St.	Three-hour parking from 8:00 a.m. to 6:00 p.m. except Sundays and holidays.
Fourth Ave.	South	From Sprague St. west to the alley.	Half-hour parking from 8:00 a.m. to 6:00 p.m. except Sundays and holidays.
Main St.	Both	From the centerline of Third Ave. to the centerline of Fifth Ave.	Three-hour parking from 8:00 a.m. to 6:00 p.m. except Sundays and holidays.
Main St.	West	From the centerline of 5 <sup>th</sup> Ave. to the centerline of 6 <sup>th</sup> Ave.	Three-hour parking from 8:00 a.m. to 6:00 p.m. except Sundays and holidays.
Main St.	East	From the centerline of 5 <sup>th</sup> Ave. to a point 121' north of the centerline of 5 <sup>th</sup> Ave.	Three-hour parking from 8:00 a.m. to 6:00 p.m. except Sundays and holidays.

Main St.	East	From a point 236' north of the centerline of 5 <sup>th</sup> Ave. to the centerline of 6 <sup>th</sup> Ave.	Three-hour parking from 8:00 a.m. to 6:00 p.m. except Sundays and holidays.
Nanum St.	West	From a point 42 feet south of the south right-of-way of Sixth Ave. to a point 120 feet south of the south right-of-way of Sixth Ave.	Two-hour parking from 9:00 a.m. to 6:00 p.m. except Saturdays, Sundays and holidays.
Okanogan St.	East	From a point 38 feet north to north right-of-way of University Way to south right-of-way of alley between University Way and Ninth Ave.	Two-hour parking from 8:00 a.m. to 6:00 p.m. except Sundays and holidays.
Pearl St.	East	Between two points lying 124 feet to 146 feet south of the centerline of Fifth Ave. and between two points lying 188 feet to 210 feet south of the centerline of Fifth Ave.	15-minute parking between 8:00 a.m. and 6:00 p.m. except Sundays and holidays.
Pearl St.	West	From the centerline of Fourth Ave. to the centerline of Fifth Ave.	Three-hour parking from 8:00 a.m. to 6:00 p.m. except Sundays and holidays.
Pearl St.	East	From Fifth Ave. south to a point 124 feet south of centerline of Fifth Ave. and between two points lying 146 feet to 188 feet south of centerline of Fifth Ave. and between two points lying 210 feet to 311 feet south of centerline of Fifth Ave.	Three-hour parking from 8:00 a.m. to 6:00 p.m. except Sundays and holidays.
Pearl St.	East	From the centerline of Fifth Ave. to the centerline of Sixth Ave.	Three-hour parking from 8:00 a.m. to 6:00 p.m. except Sundays and holidays.

Pearl St.	West	From the centerline of Fifth Ave. to a point 185 feet north.	Three-hour parking from 8:00 a.m. to 6:00 p.m. except Sundays and holidays.
Pearl St.	East	From the south right-of-way line of Third Ave. to a point 50 feet south thereof.	15-minute parking between 8:00 a.m. and 6:00 p.m. except Sundays and holidays.
Pearl St.	East	From a point 232 feet south of the south right-of-way line of Third Ave. south to Second Ave.	Three-hour parking from 8:00 a.m. to 6:00 p.m. except Sundays and holidays.
Pearl St.	East	From the centerline of First Ave. to a point 110 feet north of the centerline of First Ave.	15-minute parking between 8:00 a.m. and 6:00 p.m. except Sundays and holidays.
Pearl St.	West	Between two points lying 212 feet south and 172 feet south of right-of-way line of Third Ave.	15-minute parking between 8:00 a.m. and 6:00 p.m. except Sundays and holidays.
Pearl St.	West	From a point 212 feet south of the south right-of-way line of Third Ave. south to the centerline of Second Ave.	Three-hour parking from 8:00 a.m. to 6:00 p.m. except Sundays and holidays.
Pearl St.	West	From the centerline of Fourth Ave. to a point 90 feet south and from a point 115 feet south of the centerline of Fourth Ave. to the centerline of Third Ave.	Three-hour parking from 8:00 a.m. to 6:00 p.m. except Sundays and holidays.
Pearl St.	West	Between two points lying 90 feet and 115 feet south of the centerline of Fourth Ave.	15-minute parking between 8:00 a.m. and 6:00 p.m. except Sundays and holidays.

Pearl St.	East	From the centerline of Fourth Ave. to a point 168 feet south and from a point 190 feet south of the centerline of Fourth Ave. to the centerline of Third Ave.	Two-hour parking from 8:00 a.m. to 6:00 p.m. except Sundays and holidays.
Pearl St.	West	From the centerline of Seventh Ave. to a point 145 feet north and from the centerline of Seventh Ave. south to Sixth Ave.	Three-hour parking from 8:00 a.m. to 6:00 p.m. except Sundays and holidays.
Pearl St.	East	Between two points lying 168 feet and 190 feet south of the centerline of Fourth Ave.	15-minute parking between 8:00 a.m. and 6:00 p.m. except Sundays and holidays.
Pine St.	Both	From the centerline of Second Ave. to the centerline of Fifth Ave.	Three-hour parking from 8:00 a.m. to 6:00 p.m. except Sundays and holidays.
Pine St.	Both	The twelfth space north of the centerline of Third Ave.	15-minute parking between 8:00 a.m. and 6:00 p.m. except Sundays and holidays.
Pine St.	East	The twelfth and thirteenth spaces north of the centerline of Fourth Ave.	15-minute parking between 8:00 a.m. and 6:00 p.m. except Sundays and holidays.
Pine St.	West	From the centerline of Sixth Ave. to a point 145 feet south.	30-minute parking from 8:00 a.m. to 6:00 p.m. except Sundays and holidays.
Pine St.	West	From the centerline of Second Ave. to the centerline of Third Ave.	Two-hour parking from 8:00 a.m. to 6:00 p.m. except Sundays and holidays.

Poplar St.	East	From the centerline of Seventh Ave. 180 feet north thereof.	Two-hour parking from 8:00 a.m. to 5:00 p.m. except Saturdays, Sundays and holidays.
Ruby St.	West	From the centerline of Fifth Ave. to a point 95 feet south of Fourth Ave.	Three-hour parking from 8:00 a.m. to 6:00 p.m. except Sundays and holidays.
Ruby St.	East	From the centerline of Capitol Ave. to the centerline of First Ave.	15-minute parking between 8:00 a.m. and 6:00 p.m. except Sundays and holidays.
Ruby St.	West	From Third Ave. to a point 180 feet south thereof.	Three-hour parking from 8:00 a.m. to 6:00 p.m.
Sampson St.	East	From a point 40 feet south of the centerline of Capitol Ave. to 266 feet south of the centerline of Capitol Ave.	15-minute parking between 8:00 a.m. and 6:00 p.m. except Sundays and holidays.
Seventh Ave.	North	From Anderson St. to Walnut St.	One-hour parking from 6:00 a.m. to 6:00 p.m. except Sundays and holidays.
Seventh Ave.	South	From centerline of Chestnut St. east to the termination of the Seventh Ave. right-of-way.	Three-hour parking from 8:00 a.m. Monday and ending 8:00 a.m. Saturday, except all legal holidays.
Seventh Ave.	South	From Main St. east 120 feet to the alley.	One-hour parking from 8:00 a.m. to 6:00 p.m. except Sundays and holidays.

Sixth Ave.	North	From the centerline of Chestnut St. east to the centerline of Poplar St.	Three-hour parking from 8:00 a.m. Monday and ending 8:00 a.m. Saturday, except all legal holidays.
Sixth Ave.	North	From a point 99 feet east of the centerline of Main St. to a point 150 feet east of the centerline of Main St.	Half-hour parking from 8:00 a.m. to 6:00 p.m. except Sundays and holidays.
Sixth Ave.	South	From Nanum St. west 120 feet to the alley.	Two-hour parking 9:00 a.m. to 6:00 p.m. except Saturdays, Sundays and holidays.
Sixth Ave.	South	From the east side of the alley between Main St. and Pearl St. to a point 42 feet east, which is the first two parking stalls east of the alley.	Half-hour parking from 8:00 a.m. to 6:00 p.m. except Sundays and holidays.
Sixth Ave.	South	From a point 123 feet west of the centerline of Water St. to the alley east of Main St.	Three-hour parking from 8:00 a.m. to 6:00 p.m. except Sundays and holidays.
Sprague St.	East	From Fifth Ave. to a point 146 feet north of the centerline of Fifth Ave.	15-minute parking from 8:00 a.m. to 6:00 p.m. except Sundays and holidays.
Sprague St.	East	From a point 273 feet north of the centerline of Fifth Ave. north to Sixth Ave.	15-minute parking from 8:00 a.m. to 6:00 p.m. except Sundays and holidays.

Sprague St.	West	From centerline of Fifth Ave. to a point 160 feet north of the centerline of Fifth Ave.	Three-hour parking from 8:00 a.m. to 6:00 p.m. except Sundays and holidays.
Tacoma Ave.	North	From Water St. east to alley.	30-minute parking from 8:00 a.m. to 6:00 p.m. except Sundays and holidays.
Third Ave.	North	Water St. to Pine St.	Three-hour parking from 8:00 a.m. to 6:00 p.m. except Sundays and holidays.
Third Ave.	South	Main St. to Pearl St.	Three-hour parking from 8:00 a.m. to 6:00 p.m. except Sundays and holidays.
Third Ave.	South	From a point 1,080 feet east of the east curbline of Alder St. eastward 65 feet.	Half-hour parking 8:00 a.m. to 5:00 p.m. except Saturdays, Sundays and holidays.
Third Ave.	South	From Pearl St. to alley east of Pearl St.	15-minute parking from 8:00 a.m. to 6:00 p.m.
Third Ave.	South	From Pine St. west to the alley.	Three-hour parking from 8:00 a.m. to 6:00 p.m. except Sundays.
Water St.	East	From Capitol Ave. to First Ave.	Two-hour parking from 8:00 a.m. to 6:00 p.m. except Sundays and holidays.

Water St.	East	From Tacoma Ave. to a point 240 feet north of centerline of Tacoma Ave.	30-minute parking from 8:00 a.m. to 6:00 p.m. except Sundays and holidays.
Water St.	East	From a point 140 feet north of centerline of Washington Ave. to a point 240 feet north of centerline of Washington Ave.	Two-hour parking from 8:00 a.m. to 6:00 pm. except Sundays and holidays.
Water St.	West	From Fifth Ave. to a point 160 feet south of Fifth Ave.	Three-hour parking from 8:00 a.m. to 6:00 p.m. except Sundays and holidays.
Water St.	West	From Fifth Ave. to Sixth Ave.	Three-hour parking from 8:00 a.m. to 6:00 p.m. except Sundays and holidays.
Water St.	East	From a point 177 feet north of centerline of Fifth Ave. to a point 217 feet north of centerline of Fifth Ave.	Three-hour parking from 8:00 a.m. to 6:00 p.m. except Sundays and holidays.
Water St.	West	From a point 140 feet north of centerline of Tacoma Ave. to a point 240 feet north of centerline of Tacoma Ave.	30-minute parking from 8:00 a.m. to 6:00 p.m. except Sundays and holidays.
Water St.	West	From Tacoma Ave. to a point 140 feet south of centerline of Tacoma Ave.	Two-hour parking from 8:00 a.m. to 6:00 p.m. except Sundays and holidays.
Water St.	West	From Third Ave. to a point 98 feet north of centerline of Third Ave.	30-minute parking from 8:00 a.m. to 6:00 p.m. except Sundays and holidays.

Water St.	West	From a point 250 feet south of centerline of Third Ave. to Third Ave.	30-minute parking from 8:00 a.m. to 6:00 p.m. except Sundays and holidays.
Water St.	West	From Washington Ave. to First Ave.	Two-hour parking from 8:00 a.m. to 6:00 p.m. except Sundays and holidays.

[Ord. 4833 § 1, 2019; Ord. 4779 § 2, 2017; Ord. 4730 § 3, 2016; Ord. 4702 § 1, 2015; Ord. 4677 § 1, 2014; Ord. 4635 § 2, 2013; Ord. 4620 § 3, 2012; Ord. 4590 § 3, 2011; Ord. 4561 § 2, 2010; Ord. 4404, 2005; Ord. 4387, 2004; Ord. 4372, 2003; Ord. 4361, 2003; Ord. 4312, 2002; Ord. 4291, 2001; Ord. 4251, 2000; Ord. 4239, 2000; Ord. 4169, 1998; Ord. 4143, 1998; Ord. 4107, 1997; Ord. 4099, 1997; Ord. 4089, 1997; Ord. 4086, 1997; Ord. 4067 § 1, 1996; Ord. 4055 § 4, 1996; Ord. 4014 § 1, 1995; Ord. 4010 § 1, 1995; Ord. 3994 § 1, 1995; Ord. 3953 § 1, 1994; Ord. 3892 § 1, 1993; Ord. 3858 § 1, 1993; Ord. 3814 § 1, 1992; Ord. 3727 § 1, 1991; Ord. 3699 § 1, 1990; Ord. 3694 § 2, 1990; Ord. 3627 § 1, 1988; Ord. 3613 § 1, 1988; Ord. 3612 § 2, 1988; Ord. 3607 § 1, 1987; Ord. 3606 § 1, 1987; Ord. 3577 § 1, 1987; Ord. 3552 § 1, 1986; Ord. 3540 § 1, 1986; Ord. 3517 § 1, 1985; Ord. 3508 § 1, 1985; Ord. 3452 § 3, 1984; Ord. 3424 § 2, 1984; Ord. 3387 § 3, 1983.]

**Section 3. Section 8.14.080 of the Ellensburg City Code, as last amended by Ordinance 4392, is hereby amended to read as follows:**

**8.14.080 Penalties and warnings for ~~two-hour~~ timed parking violations in the downtown area.**

A warning citation shall be issued for the violation of a ~~two-hour~~ timed parking restriction set forth in ECC 8.14.020 which occurs within the progressive parking fine area identified in ECC 8.14.060 for the first offense in any 12-month period; thereafter, the penalty for violating a ~~two-hour~~ timed parking restriction in the progressive parking fine area shall be a \$25.00 fine for a second or subsequent violation occurring within 12 months of the date of issuance of a warning citation. A vehicle which has been issued a warning citation under the authority of this section shall not be issued another such warning citation until at least 12 consecutive months have passed since the vehicle last received a warning citation or parking infraction for such a violation. Furthermore, in determining whether a warning citation or parking infraction shall be issued under this section, the same vehicle under the same ownership during a 12-month period may receive one warning citation only.

For the purpose of the initial implementation of this section, parking infractions issued prior to the effective date of the ordinance codified in this chapter for violations of ~~two-hour~~ timed

parking restrictions in the progressive parking fine area shall not be considered in determining whether a warning citation shall be issued. [Ord. 4392, 2004.]

**Section 4. Section 8.18.020 of the Ellensburg City Code, as last amended by Section 1 of Ordinance 4742, is hereby amended to read as follows:**

**8.18.020 Angle parking only.**

The vehicular parking on the following described streets shall be only allowed as angle parking as appropriately designated by signs and/or street markings:

Street Name	Side	Location
Craig Ave.	Northwest	From 35 feet southwest of the northeast terminus of Craig Ave. to a point 305 feet southwest of the northeast terminus of Craig Ave.
Fourth Ave.	Both	From Water St. to Ruby St.
Fourth Ave.	North	From Ruby St. to Sprague St.
Kittitas St.	East	From Third Ave. to a point 200 feet south of the centerline of Third Ave.
Nanum St.	East	From 52 feet south of the centerline of Sixth Ave. to a point 158 feet south of the centerline of Sixth Ave.
Ninth Ave.	South	From Water St. to Main St.
Pearl St.	Both	From Third Ave. to Fifth Ave.
Pearl St.	East	<u>From the centerline of First Ave. to a point 240 feet north of the centerline of First Ave.</u>
Pearl St.	East	From Second Ave. to Third Ave.
Pearl St.	West	Between Fifth Ave. and Sixth Ave.
Pearl St.	West	From Seventh Ave. to University Way.
Pine St.	Both	From Third Ave. to Fifth Ave.
Pine St.	East	Between Second Ave. and Third Ave.

Pine St.	West	From Fifth Ave. to a point 145 feet south of Sixth Ave.
Seventh Ave.	North	From Pearl St. to a point 170 feet west of the centerline of Pearl St.
Seventh Ave.	North	From Water St. to a point 140 feet west of the centerline of Water St. (Back in angle parking only).
Seventh Ave.	South	From 108 feet east of Chestnut St. to a point 500 feet east thereof.
Sixth Ave.	North	From a point 112 feet east of Chestnut St. to Poplar St.
Sixth Ave.	North	From Kittitas St. to Water St.
Sixth Ave.	South	From the east right-of-way of the first alley east of Main St. to the west right-of-way of Pearl St.
Sixth Ave.	South	From Main St. to Water St.
Sixth Ave.	South	From the alley west of Pine St. to Ruby St.
Sixth Ave.	South	From Kittitas St. to the alley between Kittitas St. and Water St.
Sprague St.	West	From Second Ave. to a point 105 feet north of the centerline of Second Ave.
Sprague St.	West	From Third Ave. to Fourth Ave.
Tacoma Ave.	North	From Water St. to the alley between Water St. and Main St.
Third Ave.	North	From a point 1,205 feet east of the centerline of Alder St. to a point 1,465 feet east of said centerline.
Third Ave.	South	From a point 839 feet east of the centerline of Alder St. to a point 1,509 feet east of said centerline.
Wenas St.	West	From 377 feet north of the centerline of Fifth Ave. to a point 627 feet north of the centerline of Fifth Ave.

[Ord. 4742 § 1, 2016; Ord. 4713 § 1, 2015; Ord. 4387, 2004; Ord. 4291, 2001; Ord. 4276, 2001; Ord. 4150, 1998; Ord. 4086, 1997; Ord. 4067 § 2, 1996; Ord. 4053 § 1, 1996; Ord. 3803 § 1, 1992; Ord. 3705 § 1, 1990; Ord. 3606 § 2, 1987; Ord. 3552 § 2, 1986; Ord. 3410 § 1, 1983; Ord. 3387 § 6, 1983.]

**Section 5. Section 8.22.020 of the Ellensburg City Code, as last amended by Section 2 of Ordinance 4742, is hereby amended to read as follows:**

**8.22.020 Disabled parking.**

It shall be unlawful for any person, firm or corporation to stand or park any motor vehicle not authorized for the transportation, and so marked, of disabled persons at the following locations:

Street Name	Side	Location
Alder St.	West	From 155 feet to 175 feet south of the centerline of Eleventh Ave.
“B” St.	West	From 590 feet north to 627 feet north of the centerline of Eleventh Ave.
Fifth Ave.	North	From 45 feet west of the centerline of Pine St. to a point 78 feet west of the intersection of Pine St.
Fifth Ave.	South	From 25 feet east to 47 feet east of the east right-of-way line of Pearl St.
Fourth Ave.	North	The easternmost space between Water St. and Main St.
Fourth Ave.	South	The easternmost space on the west side of the alley between Pearl St. and Pine St.
Fourth Ave.	South	The first space east of the alley between Pine St. and Ruby St.
Fourth Ave.	South	From a point 108 feet east of the centerline of Sprague St. to a point 130 feet east of said centerline.
Main St.	East	From 153 feet north to 198 feet north of the centerline of Second Ave.

Main St.	West	From 137 feet south to 168 feet south of the centerline of Sixth Ave.
Main St.	West	The northernmost space located between Fourth Ave. and Fifth Ave.
Nanum St.	West	From a point on the south right-of-way of Sixth Ave. to a point 20 feet south of the south right-of-way of Sixth Ave.
Pearl St.	East	From 192 feet north to 214 feet north of the centerline of Manitoba St.
Pearl St.	West	From 115 feet south to 139 feet south of the centerline of First Ave.
Pearl St.	East	The <del>eleventh and twelfth spaces first space</del> north of First Ave.
Pearl St.	East	The southernmost space between Fourth Ave. and Fifth Ave.
Pearl St.	East	From a point 221 feet north to a point 239 feet north of the centerline of Jackson St.
Pine St.	West	From 108 feet south to 130 feet south of the centerline of First Ave.
Pine St.	West	The northernmost space between Fourth Ave. and Fifth Ave.
Ruby St.	West	From 187 feet north to 210 feet north of the centerline of Second Ave.
Ruby St.	West	From a point 142 feet south of the centerline of Fourth Ave. to a point 160 feet south of the centerline of Fourth Ave.

Sampson St.	East	From 2 feet north to 20 feet south of the centerline of Washington Ave.
Seventh Ave.	South	From 31 feet west of the centerline of Poplar St. to 31 feet east of the centerline of Poplar St.
Sixth Ave.	North	From a point 322 feet east to 358 feet east of the centerline of Chestnut St.
Sixth Ave.	South	The easternmost space between Main St. and Water St.
<u>Sixth Ave.</u>	<u>South</u>	<u>The first space east of the alley between Pine St. and Ruby St.</u>
Third Ave.	North	The westernmost space between Main St. and Pearl St.
Third Ave.	South	From a point 137 feet west of the centerline of Pine St. to a point 160 feet west of the centerline of Pine St.
Third Ave.	South	From 35 feet east of the centerline of Ruby St. to 75 feet east of the centerline of Ruby St.
Third Ave.	South	From 932 feet east of the centerline of Alder St. to 992 feet east of the centerline of Alder St.
Third Ave.	South	From 1,311 feet east of the centerline of Alder St. to 1,339 feet east of the centerline of Alder St.
Third Ave.	South	From 1,509 feet east of the centerline of Alder St. to 1,547 feet east of the centerline of Alder St.
Water St.	West	From 90 feet north of the centerline of Fourth Ave. to 120 feet north of the centerline of Fourth Ave.

[Ord. 4742 § 2, 2016; Ord. 4726 § 2, 2016; Ord. 4702 § 2, 2015; Ord. 4670 § 1, 2014; Ord. 4561 § 3, 2010; Ord. 4544 § 3, 2009; Ord. 4522 § 3, 2008; Ord. 4417 § 2, 2005; Ord. 4387, 2004; Ord. 4321, 2002; Ord. 4295, 2001; Ord. 4256, 2000; Ord. 4115, 1997; Ord. 4050 § 1, 1996; Ord. 4036 § 1, 1996; Ord. 4010 § 2, 1995; Ord. 3935 § 1, 1994; Ord. 3858 § 2, 1993; Ord. 3821 § 1, 1992; Ord. 3755 § 1, 1991; Ord. 3732 § 1, 1991.]

**Section 6. Section 8.28.040 of the Ellensburg City Code, as last amended by Section 1 of Ordinance 4800, is hereby amended to read as follows:**

**8.28.040 Municipal parking lots.**

A. It is unlawful for any person to stand or park any motor vehicle on the municipal parking lots located at the following locations in violation of the posted time and lot cleaning limitations:

Intersecting Street Names	Description
Pearl St. and Second Ave.	Southwest Corner
<del>Pearl St. and Second Ave.</del>	<del>Southeast Corner</del>
Pearl St. north of First Ave.	West of Pearl St. – Midblock
Pine St. and Second Ave.	Southeast Corner
Ruby St. and Second Ave.	Northwest Corner
Main St. and Third Ave.	Southwest Corner – Behind Alley
Pine St. and Fifth Ave.	Northwest Corner – Behind Alley
Anderson St. from Fifth Ave. to Sixth Ave.	West of Anderson St.
Pearl St. and Sixth Ave.	Southwest Corner
Pearl St. and Fourth Ave.	Northwest Corner

B. Motor vehicle parking in these lots shall be limited to 24 hours.

C. Appropriate signs shall be conspicuously placed on these parking lots.

D. Any vehicle found standing or parking in violation of this section may be removed under the direction of the chief of police and held for the cost of such removal.

E. Any person, firm or corporation who violates any of the parking restrictions of this section shall, upon a finding of committed, be subject to a fine of \$25.00. [Ord. 4800 § 1, 2018; Ord. 4770 § 1, 2017; Ord. 4490 § 4, 2007; Ord. 4287, 2001; Ord. 3322 §§ 1 – 6, 1981.]

**Section 7. Section 8.36.040 of the Ellensburg City Code, as last amended by Section 2 of Ordinance 4770, is hereby amended to read as follows:**

**8.36.040 Two-way stop intersections designated – Procedures required.**

The following intersections, when appropriately signed, are designated as two-way stop streets, and all traffic proceeding on the first street indicated shall first come to a complete stop before proceeding into the intersection with the second designated street, then enter with due caution and yield the right-of-way to all other traffic proceeding on each such designated cross-street:

Alder St. at Sanders Road

Alder St. at Third Ave.

Anderson St. at Fifth Ave.

Anderson St. at Fourth Ave.

Anderson St. at Manitoba Ave.

Anderson St. at Seventh Ave.

Anderson St. at Tacoma Ave.

Anderson St. at Third Ave.

“B” St. at Eleventh Ave.

Berry Road at Burlington Northern Railroad  
Tracks

Bull Road and Willow St. at Mountain View  
Ave.

“C” St. at Ninth Ave.

“C” St. at Tenth Ave.

Chestnut St. at Third Ave.

Cle Elum St. at Seventh Ave.

Cle Elum St. at Sixth Ave.

Cobblefield St. at Idaho Ave.

Cora St. at Fifteenth Ave.

Countryside Ave. at Airport Road

Countryside Ave. at Ellington St.

Countryside Ave. at Gail Road

Delphine St. at Eleventh Ave.

Delphine St. at Tenth Ave.

Eleventh Ave. at Columbia St.

Eleventh Ave. at Okanogan St.

Ellington St. at Bender Road

Elliot St. at Fourth Ave.

Elliot St. at Second Ave.

Elliot St. at Third Ave.

Fifth Ave. at Chestnut St.

Fifth Ave. at Railroad Ave.

First Ave. at Alder St.

First Ave. at Chestnut St.

First Ave. at Main St.

First Ave. at Maple St.

First Ave. at Pearl St.

First Ave. at Pine St.

First Ave. at Poplar St.

First Ave. at Sampson St.

First Ave. at Walnut St.

First Ave. at Water St.

Fourteenth Ave. at Columbia St.

Fourteenth Ave. at Okanogan St.

Fourteenth Ave. at Water St.

Fourteenth Ave. at Main St.

Fourth Ave. at Alder St.

Fourth Ave. at Chestnut St.

Fourth Ave. at Kittitas St.

Fourth Ave. at Lincoln St.

Fourth Ave. at Maple St.

Fourth Ave. at Ruby St.

Fourth Ave. at Walnut St.

Fourth Ave. at Water St.

Greenfield Ave. at Alder St.

Greenfield Ave. at Spar Lane

Greenfield Ave. at Water St.

Helena Ave. at Walnut St.

Helena Ave. at Alder St.

Hobert Ave. at Chestnut St.

Hobert St. at Magnolia Ave.

Jackson Ave. at Pearl St.

Kittitas St. at Fifth Ave.

Kittitas St. at Third Ave.

Kittitas St. at Seventh Ave.

Kittitas St. at Sixth Ave.

Kristen Ave. at Gail Road

Manitoba Ave. at Chestnut St.

Manitoba Ave. at Maple St.

Maple St. at Capitol Ave.

Maple St. at Third Ave.

McIntosh St. at Greenfield Ave.

Nanum St. at Seventh Ave.

Ninth Ave. at Columbia St.

Ninth Ave. at Okanogan St.

Ninth Ave. at University Way

Ninth Ave. at Water St.

Pacific St. at Fifth Ave.

Pearl St. at Capitol Ave.

Pearl St. at Manitoba Ave.

Pearl St. at Seventh Ave.

Pfenning Road at Vantage Hwy.

Pine St. at Seventh Ave.

Pine St. at Third Ave.

Poplar St. at Capitol Ave.

Poplar St. at Second Ave.

Poplar St. at Third Ave.

Poplar St. at University Way

Remington Dr. at Airport Rd.

Ruby St. at Manitoba Ave.

Sampson St. at Capitol Ave.

Sampson St. at Fifth Ave.

Sampson St. at Fourth Ave.

Sampson St. at Seventh Ave.

Sampson St. at Tacoma Ave.

Sampson St. at Third Ave.

Seattle Ave. at Maple St.

Seattle Ave. at Willow St.

Second Ave. at Alder St.

Second Ave. at Anderson St.

Second Ave. at Chestnut St.

Second Ave. at Dennis St.

Second Ave. at Main St.

Second Ave. at Maple St.

Second Ave. at Pearl St.

Second Ave. at Pine St.

Second Ave. at Ruby St.

Second Ave. at Sampson St.

Second Ave. at Sprague St.

Second Ave. at Water St.

Second Ave. at Walnut St.

Seventh Ave. at Chestnut St.

Seventh Ave. at Main St.

Seventh Ave. at Ruby St.

Seventh Ave. at Sprague St.

Seventh Ave. at Walnut St.

Seventh Ave. at Water St.

Seventh Ave. at Wenas St.

Sixth Ave. at Anderson St.

Sixth Ave. at Chestnut St.

Sixth Ave. at Main St.

Sixth Ave. at Nanum St.

Sixth Ave. at Pacific St.

Sixth Ave. at Pearl St.

Sixth Ave. at Pine St.

Sixth Ave. at Ruby St.

Sixth Ave. at Sampson St.

Sixth Ave. at Sprague St.

Sixth Ave. at Walnut St.

Sixth Ave. at Water St.

Skyline Drive at Vista Road

Spar Lane at Idaho Ave.

Spokane Ave. at Chestnut St.

Sprague St. at Tacoma Ave.

Sprague St. at Third Ave.

Tacoma Ave. at Chestnut St.

Tacoma Ave. at Main St.

Tacoma Ave. at Pearl St.

Tacoma Ave. at Pine St.

Tacoma Ave. at Poplar St.

Tacoma Ave. at Ruby St.

Tacoma Ave. at Water St.

Tenth Ave. at Columbia St.

Tenth Ave. at Main St.

Tenth Ave. at Okanogan St.

Tenth Ave. at Water St.

Third Ave. at Dennis St.

Thirteenth Ave. at Columbia St.

Thirteenth Ave. at Okanogan St.

Twelfth Ave. at Columbia St.

Twelfth Ave. at Okanogan St.

Twenty-Eighth Ave. at Ellington St.

Twenty-Eighth Ave. at Gail Road

Twenty-Sixth Ave. at Columbia St.

Twenty-Sixth Ave. at Water St.

Walnut St. at Capitol Ave.

Walnut St. at Fifth Ave.

Walnut St. at Manitoba Ave.

Walnut St. at Tacoma Ave.

Walnut St. at Third Ave.

Washington Ave. at Chestnut St.

Washington Ave. at Main St.

Washington Ave. at Pearl St.

Washington Ave. at Pine St.

Washington Ave. at Poplar St.

Washington Ave. at Ruby St.

Washington Ave. at Sprague St.

Washington Ave. at Water St.

Water St. at Helena Ave.

Wenas St. at Fifth Ave.

White Birch Ave. at Chestnut St.

[Ord. 4770 § 2, 2017; Ord. 4742 § 3, 2016; Ord. 4697 § 2, 2015; Ord. 4670 § 3, 2014; Ord. 4635 § 3, 2013; Ord. 4522 § 4, 2008; Ord. 4490 § 8, 2007; Ord. 4453 § 2, 2006; Ord. 4432 § 3, 2006; Ord. 4417 § 3, 2005; Ord. 4387, 2004; Ord. 4316, 2002; Ord. 4291, 2001; Ord. 4256, 2000; Ord. 4216, 1999; Ord. 4202, 1999; Ord. 4063 § 1, 1996; Ord. 3991 § 1, 1995; Ord. 3797 § 1, 1992;

Ord. 3642 § 1, 1988; Ord. 3589 § 1, 1987; Ord. 3530 § 1, 1986; Ord. 3515 § 1, 1985; Ord. 3507 § 1, 1985; Ord. 3498 § 1, 1985; Ord. 3488 § 1, 1985; Ord. 3450 § 1, 1984; Ord. 3375 § 1, 1982; Ord. 3332 § 1, 1982; Ord. 3278 § 1, 1980; Ord. 3196 § 1, 1978; Ord. 3156 § 1, 1977; Ord. 3137 § 1, 1977; Ord. 3125 § 1, 1977; Ord. 3098 § 2, 1976; Ord. 3078 § 1, 1975.]

**Section 8. Section 8.36.120 of the Ellensburg City Code, as last amended by Section 3 of Ordinance 4770, is hereby amended to read as follows:**

**8.36.120 Stopping required at certain cross-streets – Procedures.**

Unless otherwise indicated by supplemental regulatory signage, all traffic travelling in the direction indicated and on the street specified shall first come to a complete stop before proceeding into the intersection with the cross-street specified, then enter with due caution and yield the right-of-way to all other traffic entering each such intersection on such designated cross-streets:

Direction		Street
Northbound	on	Abbey Glen Court at Idaho Ave.
Westbound	on	Acacia Lane at Chestnut St.
Westbound	on	Adams St. at Ruby St.
Southbound	on	Alder St. at Capitol Ave.
Northbound	on	Anderson St. at Capitol Ave.
Southbound	on	Anderson St. at First Ave.
Northbound	on	Anderson St. at University Way
Eastbound	on	Annie Place at Ellington St.
Eastbound	on	Ashford Way at Pfenning Road
Southbound	on	“B” St. at University Way
Southbound	on	“B” St. at Fourteenth Ave.
Eastbound	on	Bender Road at Airport Road

Westbound	on	Berry Road at Canyon Road
Westbound	on	Bonnie Lane at Brick Road
Westbound	on	Bluegrass Lane at Cora St.
Southbound	on	Brentwood St. at Idaho Ave.
Southbound	on	Brick Road at University Way
Eastbound	on	Bridgeview Lane at Stonebridge St.
Northbound	on	Bridgewood Lane at Bluegrass Lane
Southbound	on	Brook Court at Fifteenth Ave.
Westbound	on	Brook Lane at Willow St.
Southbound	on	Brooksfield St. at Helena Ave.
Northbound	on	“C” St. at Eleventh Ave.
Southbound	on	“C” St. at University Way
Southbound	on	Canal St. at Bender Road
Eastbound	on	Canterbury Drive at Pfenning Road
Southbound	on	Canterbury Drive at Radio Road
Eastbound	on	Carriage Loop at Alder St.
Southbound	on	Cascade Court at University Way
Northbound	on	Cascade St. at Dolarway Road
Westbound	on	Chason Ave. at Ellington St.
Eastbound	on	Chason Ave. at Gail Road

Westbound	on	Cherry Lane at Ruby St.
Southbound	on	Chestnut St. at Eighteenth Ave.
Southbound	on	Cle Elum St. at Fifth Ave.
Northbound	on	Cle Elum St. at University Way
Eastbound	on	Cliff Ave. at Chestnut St.
Southbound	on	Cobblefield St. at Helena Ave.
Northbound	on	Columbia St. at Bender Road
Northbound	on	Columbia St. at Fifteenth Ave.
Southbound	on	Columbia St. at Greenfield Ave.
Southbound	on	Columbia St. at University Way
Southbound	on	Cora St. at University Way
<del>Westbound</del>	<del>on</del>	<del>Countryside Ave. at Gail Rd.</del>
Eastbound	on	Courtney Court at Ellington St.
Northeastbound	on	Craig Ave. at Alder St.
Southwestbound	on	Craig Ave. at exit of Reed Park
Southbound	on	Cypress Ct. at Hobert Ave.
Southbound	on	Currier St. at University Way
Northbound	on	"D" St. at Eighteenth Ave.
Westbound	on	Dairy Lane at Alder St.
<u>Southbound</u>	<u>on</u>	<u>Dandelion Ln. at Greenfield Ave.</u>

Southbound	on	Delphine St. at Ridgeview Lane
Northbound	on	Dennis St. at Railroad Ave.
Westbound	on	Dolarway Road at University Way – SR 97 Intersection
Southbound	on	Douglas St. at Mountain View Ave.
Westbound	on	Eighth Ave. at University Way
Eastbound	on	Eleventh Ave. at Alder St.
Westbound	on	Eleventh Ave. at Cora St.
Westbound	on	Eleventh Ave. at Main St.
Eastbound	on	Eleventh Ave. at Water St.
<u>Northbound</u>	<u>on</u>	<u>Ellington St. at Chinook Road</u>
Southbound	on	Ellington St. at Idaho Ave.
Northbound	on	Elliot St. at Fifth Ave.
Southbound	on	Elliot St. at First Ave.
Southbound	on	Enterprise Way at Dolarway Road
Westbound	on	Fifteenth Ave. at Brook Lane
Eastbound	on	Fifteenth Ave. at “D” St.
Eastbound	on	Fifteenth Ave. at Dry Creek Road
<del>Eastbound</del>	<del>on</del>	<del>Fifteenth Ave. at Water St.</del>
Eastbound	on	First Ave. at Ruby St.

Eastbound	on	First Ave. at Walnut St.
Eastbound	on	Foster Ave. at Pine St.
Westbound	on	Fourteenth Ave. at Pfenning Road
Westbound	on	Fourth Ave. at Pacific St.
Eastbound	on	Fourth Ave. at Pearl St.
Eastbound	on	Fourth Ave. at Pine St.
Eastbound	on	Fourth Ave. at Railroad Ave.
Westbound	on	Fourth Ave. at Wenas St.
Westbound	on	Franklin St. at Alder St.
Southbound	on	Gail Road at Bender Road
Northbound	on	Glen Drive at 17th Ave.
Westbound	on	Green Parks Drive at Park Lane Ave.
Southbound	on	Green Parks Drive at Regal St.
Westbound	on	Gregory Place at Bull Road
Northbound	on	Gregory Place at Mountain View Ave.
Northbound	on	Hibbs Road at Dolarway Road
Eastbound	on	Hobert Ave. at Pfenning Road
Westbound	on	Hobert Ave. at Whitman St.
Eastbound	on	Hobert Ave. at Willow St.
Eastbound	on	Illinois Ave. at Water St.

Northbound	on	Indiana Drive at Illinois Ave.
Northbound	on	Iowa St. at Illinois Ave.
Southbound	on	Iowa St. at Indiana Drive
Eastbound	on	Indiana Drive at Water St.
Southbound	on	Industrial Way at Umptanum Road
Westbound	on	Jackson Ave. at Main St.
Eastbound	on	Jackson Ave. at Pine St.
Eastbound	on	Joanna Place at Ellington St.
Westbound	on	Juniper Ave. at Chestnut St.
Eastbound	on	King Place at Regal St.
Southbound	on	Kittitas St. at First Ave.
Northbound	on	Kittitas St. at University Way
Westbound	on	Kristen Ave. at Ellington St.
Northbound	on	Lakeshore Way at Umptanum Road
Southbound	on	Lakeshore Way at Opportunity St.
Westbound	on	Lexus Lane at "B" St.
Northbound	on	Lincoln St. at Fifth Ave.
Southbound	on	Linda Lane at Fourth Ave.
Northbound	on	Locust St. at Capitol Ave.
Southbound	on	Magnolia St. at Kittitas Highway

Northbound	on	Magnolia St. at Seattle Ave.
<del>Northbound</del>	<del>on</del>	<del>Main St. at Fourteenth Ave.</del>
Northbound	on	Maple St. at Eleventh Ave.
Southbound	on	Maple St. at Mountain View Ave.
Southbound	on	Maple St. at University Way
Southbound	on	McIntosh St. at Idaho Ave.
<u>Westbound</u>	<u>on</u>	<u>Midlin Dr. at Dandelion Ln.</u>
Westbound	on	Millstone Loop at Alder St.
Westbound	on	Mountain View Ave. at Industrial Way
Westbound	on	Mt. Adams Court at Water St.
Westbound	on	Mt. Baker Court at Water St.
Westbound	on	Mt. Hood Court at Water St.
Southbound	on	Nanum St. at Fifth Ave.
Northbound	on	Nanum St. at University Way
Eastbound	on	Nineteenth Ave. at Alder St.
Eastbound	on	Ninth Ave. at "B" St.
Westbound	on	Ninth Ave. at Chestnut St.
Eastbound	on	Ninth Ave. at "D" St.
Eastbound	on	Ninth Ave. at Main St.
Northbound	on	Ohio St. at Illinois St.

Northbound	on	Okanogan St. at Fifteenth Ave.
Southbound	on	Okanogan St. at University Way
Eastbound	on	Olive Lane at Alder St.
Northbound	on	Opportunity St. at Umptanum Road
Northbound	on	Pacific St. at Railroad Ave.
Northbound	on	Park Lane at Helena Ave.
Northbound	on	Pearl St. at Fourth Ave.
Southbound	on	Pearl St. at Mountain View Ave.
Northbound	on	Pearl St. at Third Ave.
Northbound	on	Pearl St. at University Way
Southbound	on	Pine St. at Fifth Ave.
Southbound	on	Pine St. at Fourth Ave.
Southbound	on	Pine St. at Mountain View Ave.
Northbound	on	Pine St. at University Way
Eastbound	on	Plumridge Ave. at Pfenning Road
Southbound	on	Poplar St. at Manitoba Ave.
Southbound	on	Poplar St. at Seventh Ave.
Northbound	on	Poplar St. at University Way
Eastbound	on	Queen Place at Regal St.
Northbound	on	Radio Road at Brick Road

Eastbound	on	Radio Road at Pfenning Road
Eastbound	on	Rainier St. at Cora St.
Northbound	on	Ravenswood Lane at Sixteenth Ave.
Eastbound	on	Ravenswood Lane at Stonebridge St.
Northbound	on	Regal St. at Helena Ave.
Southbound	on	Regal St. at Park Lane Ave.
Southbound	on	Ruby St. at Canyon Road
Southbound	on	Ruby St. at Umptanum Road
Northbound	on	Ruby St. at University Way
Southbound	on	Sampson St. at Manitoba Ave.
Westbound	on	Sanders Road at Airport Road
Westbound	on	Seattle Ave. at Chestnut St.
Eastbound	on	Second Ave. at Kittitas St.
Westbound	on	Second Ave. at Kittitas St.
Westbound	on	Second Ave. at Lincoln St.
Eastbound	on	Second Ave. at Railroad Ave.
Eastbound	on	Seventh Ave. at Pacific St.
Eastbound	on	Seventh Ave. at Railroad Ave.
Westbound	on	Seventeenth Ave. at "B" St.
Westbound	on	Seventeenth Ave. at Brook Lane

Eastbound	on	Seventeenth Ave. at “D” St.
Northbound	on	Shumard St. at Spokane Ave.
Southbound	on	Shumard St. at Hobert St.
Eastbound	on	Sixth Ave. at Railroad Ave.
Eastbound	on	Sixth Ave. at Wenas St.
Westbound	on	Sixteenth Ave. at Cora St.
Eastbound	on	Sixteenth Ave. at Stonebridge St.
Eastbound	on	Sixteenth Ave. at Walnut St.
Westbound	on	Skyline Drive at Brick Road
Westbound	on	Spokane St. at Magnolia St.
Eastbound	on	Spokane Ave. at Maple St.
Eastbound	on	Spokane Ave. at Willow St.
Northbound	on	Sprague St. at Capitol Ave.
Southbound	on	Sprague St. at Fifth Ave.
Southbound	on	Sprague St. at First Ave.
Northbound	on	Sprague St. at Fourth Ave.
Southbound	on	Sprague St. at Manitoba Ave.
<u>Westbound</u>	<u>on</u>	<u>Stanford Ave. at Ellington St.</u>
Northeastbound	on	Stanford Ave. at Gail Road
Northbound	on	Stonebridge St. at Bluegrass Lane

Southbound	on	Stonebridge St. at Fifteenth Ave.
Eastbound	on	Tacoma Ave. at Maple St.
Eastbound	on	Tanglewood Ct. at Pfenning Road
Westbound	on	Tenth Ave. at Chestnut St.
Westbound	on	Tenth Ave. at Cora St.
Eastbound	on	Tenth Ave. at "D" St.
Eastbound	on	Tenth Ave. at University Way
Eastbound	on	Third Ave. at Railroad Ave.
Eastbound	on	Third Ave. at Wenas St.
Westbound	on	Third Ave. at Wenas St.
Westbound	on	Thirteenth Ave. at Delphine St.
Eastbound	on	Thirteenth Ave. at Water St.
Southbound	on	Trail's Edge Drive at Illinois St.
Westbound	on	Twelfth Ave. at Main St.
Eastbound	on	Twelfth Ave. at Water St.
<u>Westbound</u>	<u>on</u>	<u>Twenty-Eighth Ave. at Susie Ct.</u>
Eastbound	on	Twenty-Sixth Ave. at Ellington St.
Westbound	on	Unnamed public right-of-way bordering on the north edge of the Ellensburg Inn short plat at Canyon Road
Southbound	on	Viewridge Court at Mountain View Ave.

Southbound	on	Vista Road at University Way
Eastbound	on	Walnut Circle at Walnut St.
Southbound	on	Walnut St. at Fourteenth Ave.
Eastbound	on	Washington Ave. at Maple St.
Eastbound	on	Washington Ave. at Sampson St.
Westbound	on	Washington Ave. at Walnut St.
Northbound	on	Water St. at Bender Road
Northbound	on	Water St. at Idaho Ave.
Northbound	on	Wenas St. at Third Ave.
Northbound	on	Wenas St. at University Way
Eastbound	on	Wheaton Court at Alder St.
Southbound	on	Whitman St. at Mountain View Ave.
Southbound	on	Willow St. at Brick Road
Northbound	on	Willow St. at Capitol Ave.
Northwestbound	on	Yale Ct. at Stanford Ave.
Northbound	on	Yellowstone St. at Helena Ave.
Northbound	on	Abbey Glen Court at Idaho Ave.

[Ord. 4770 § 3, 2017; Ord. 4697 § 3, 2015; Ord. 4677 § 2, 2014; Ord. 4635 § 4, 2013; Ord. 4561 § 4, 2010; Ord. 4522 § 5, 2008; Ord. 4490 § 10, 2007; Ord. 4453 § 4, 2006; Ord. 4432 § 4, 2006; Ord. 4417 § 5, 2005; Ord. 4404, 2005; Ord. 4387, 2004; Ord. 4372, 2003; Ord. 4316, 2002; Ord. 4291, 2001; Ord. 4256, 2000; Ord. 4236, 2000; Ord. 4216, 1999; Ord. 4202, 1999; Ord. 4054 § 1, 1996; Ord. 4013 § 1, 1995; Ord. 4009 § 1, 1995; Ord. 3938 § 1, 1994; Ord. 3936 § 1, 1994; Ord. 3928 § 1, 1994; Ord. 3779 § 1, 1992; Ord. 3735 § 1, 1991; Ord. 3719 § 1, 1991; Ord. 3671 § 1, 1990; Ord. 3642 § 3, 1988; Ord. 3557 § 1, 1986; Ord. 3530 § 2, 1986; Ord. 3453 § 1, 1984;

Ord. 3393 § 2, 1983; Ord. 3375 § 2, 1982; Ord. 3374 § 1, 1982; Ord. 3303 § 1, 1981; Ord. 3299 § 2, 1981; Ord. 3278 § 2, 1980; Ord. 3137 § 2, 1977; Ord. 3098 § 4, 1976; Ord. 3078 § 3, 1975.]

**Section 9. Section 8.36.160 of the Ellensburg City Code, as last amended by Ordinance 4276, is hereby amended to read as follows**

**8.36.160 Caution and yielding right-of-way required at designated locations.**

All designated traffic approaching the following described locations and intersections shall proceed with due caution, yielding the right-of-way to all other traffic approaching said locations and/or intersections:

- A. Eastbound traffic merging from Canyon Road at Mountain View Ave.
- B. Eastbound traffic merging from Canyon Road at Umptanum Road.
- C. Westbound traffic merging from Chestnut Street at Mountain View Ave.
- D. Northbound traffic merging from Mountain View Ave. at Main Street.
- E. Westbound traffic from Fourteenth Ave merging with northbound traffic at Main Street.  
[Ord. 4276, 2001; Ord. 4256, 2000; Ord. 4216, 1999; Ord. 3078 § 4, 1975.]



**Section 10. Severability.** If any portion of this ordinance is declared invalid or unconstitutional by any court of competent jurisdiction, such holding shall not affect the validity of the remaining portion(s) of this ordinance.

**Section 11. Corrections.** Upon the approval of the City Attorney, the City Clerk and the codifiers of this ordinance are authorized to make necessary corrections to this ordinance including, but not limited to, the correction of scrivener's/clerical errors, references, ordinance numbering, section/subsection numbers and any references thereto.

**Section 12. Effective Date.** This ordinance shall take effect and be in force five (5) days after its passage, approval and publication.

The foregoing ordinance was passed and adopted at a regular meeting of the City Council on the 18th day of November, 2019.

ATTEST:


  
\_\_\_\_\_  
MAYOR  
  
\_\_\_\_\_  
CITY CLERK

Approved as to form:

  
CITY ATTORNEY

Publish: 11-21-2019

I, Beth Leader, City Clerk of said City, do hereby certify that Ordinance No. 4842 is a true and correct copy of said Ordinance of like number as the same was passed by said Council, and that Ordinance No. 4842 was published as required by law.

  
BETH LEADER